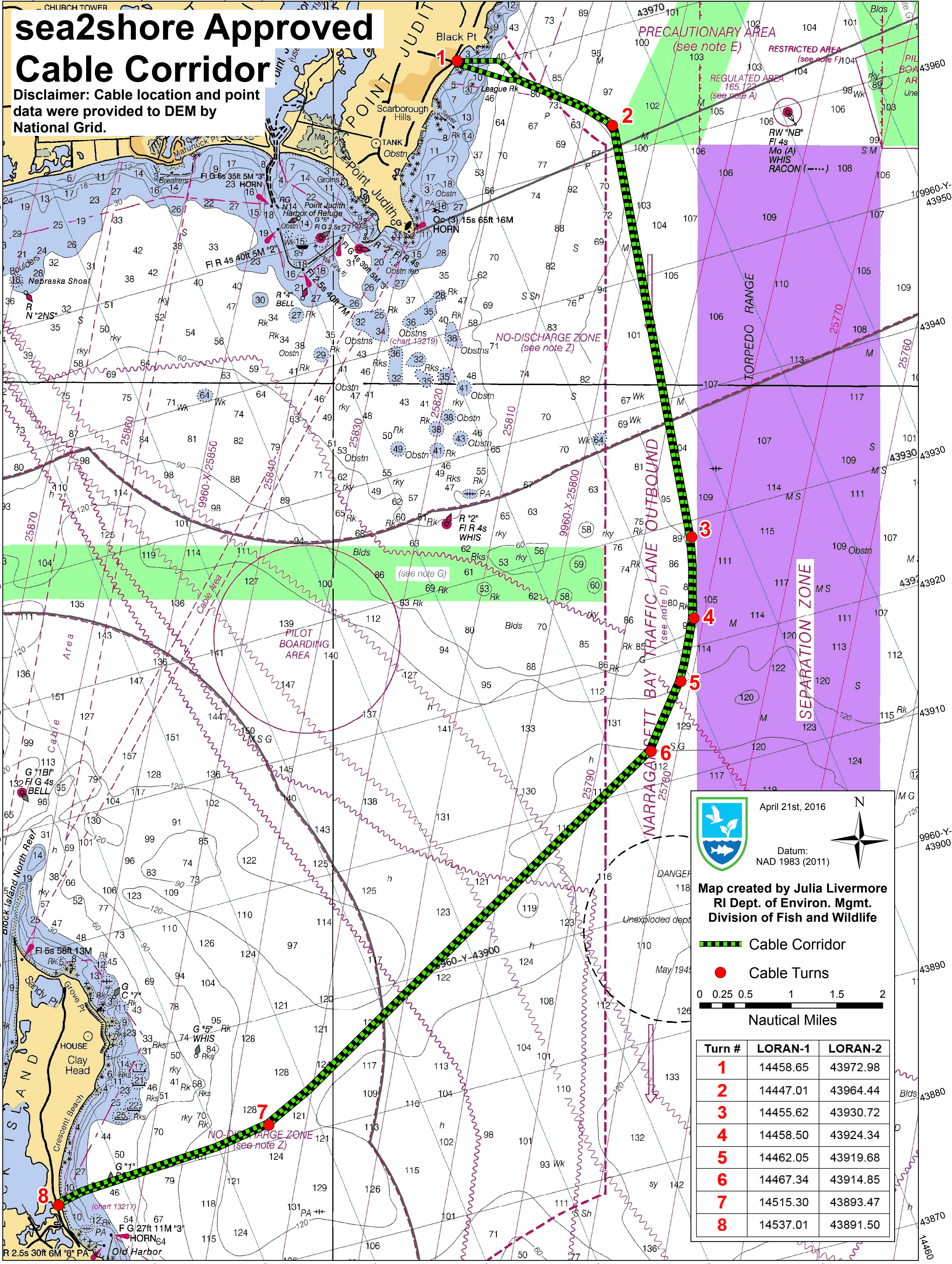



sea2shore Approved Cable Corridor


Disclaimer: Cable location and point data were provided to DEM by National Grid.





April 21st, 2016

Datum:
NAD 1983 (2011)



**Map created by Julia Livermore
RI Dept. of Environ. Mgmt.
Division of Fish and Wildlife**

- Cable Corridor
- Cable Turns

0 0.25 0.5 1 1.5 2

Nautical Miles

Turn #	LORAN-1	LORAN-2
1	14458.65	43972.98
2	14447.01	43964.44
3	14455.62	43930.72
4	14458.50	43924.34
5	14462.05	43919.68
6	14467.34	43914.85
7	14515.30	43893.47
8	14537.01	43891.50