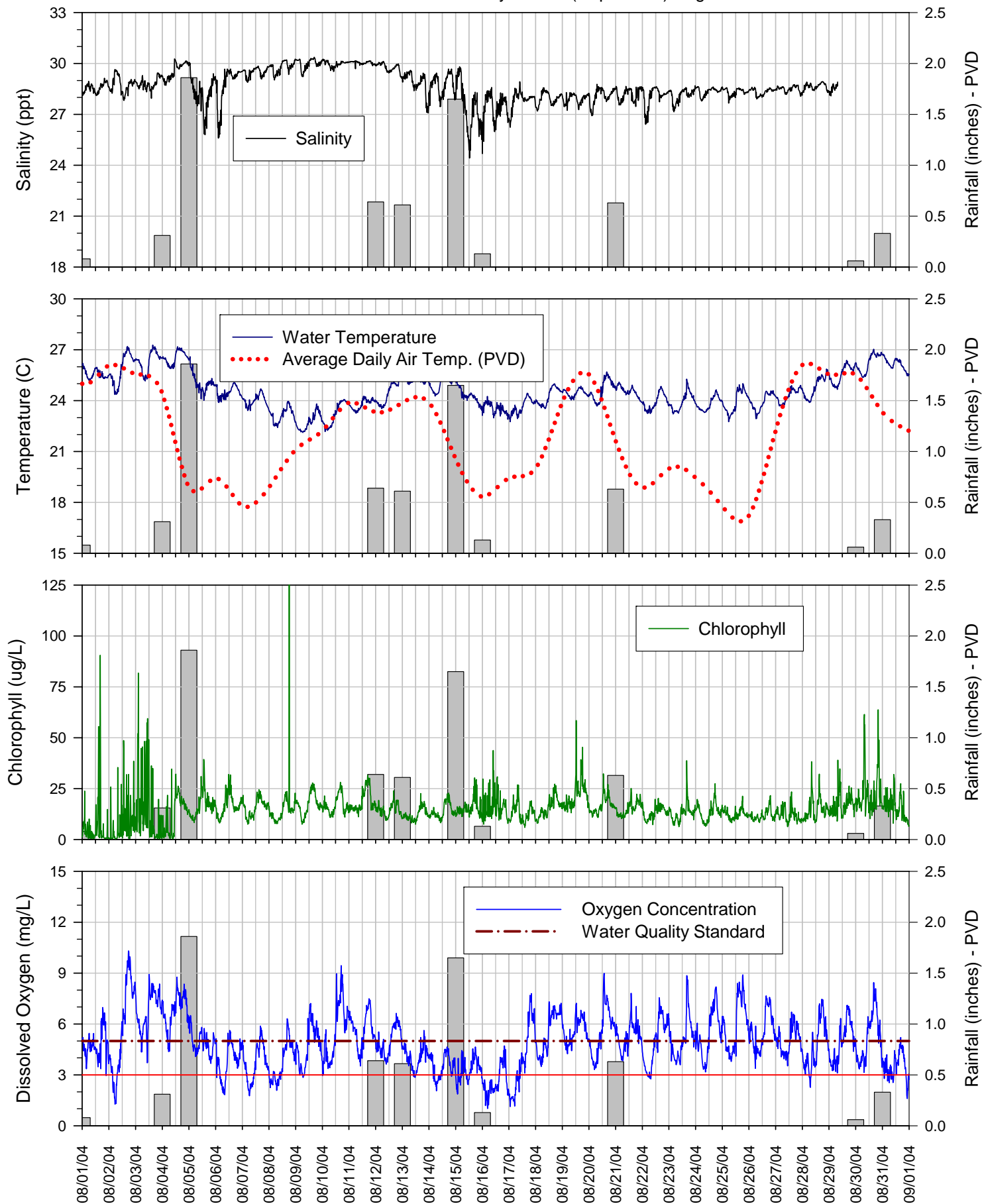
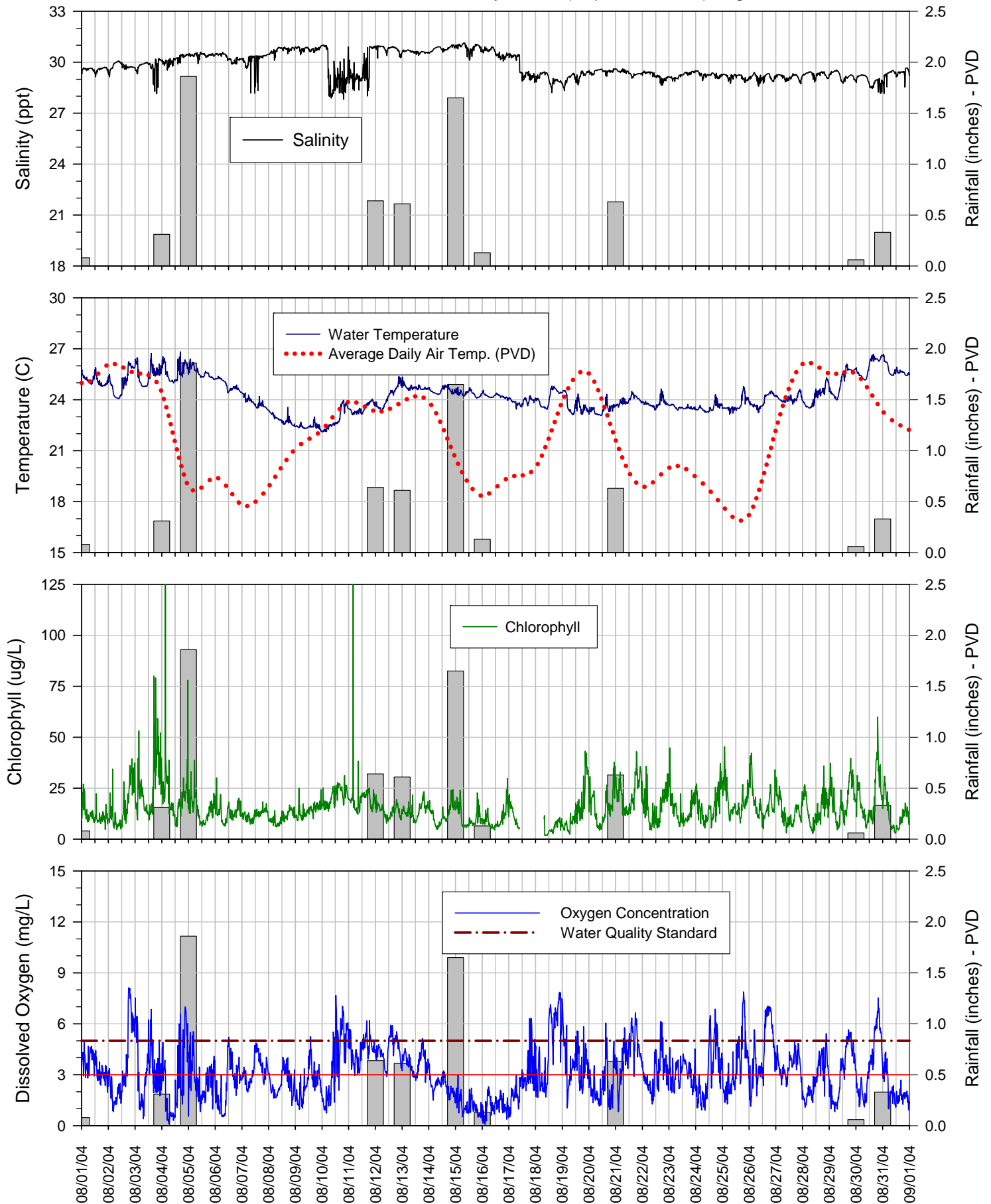


Surface Sonde at Greenwich Bay Marina (Depth ~0.5) August 2004



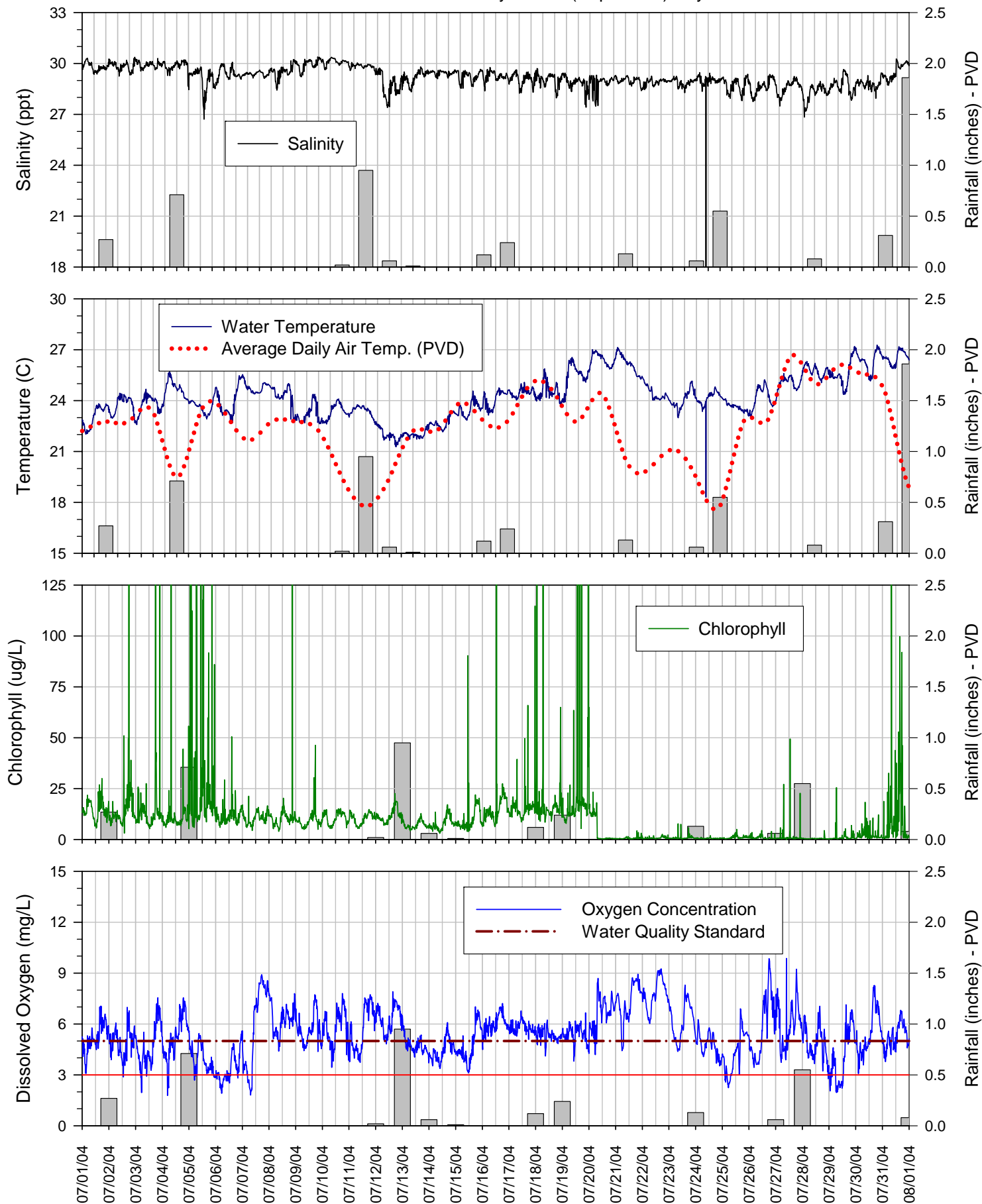
The data displayed on this chart is provisional and is subject to change based on post-season quality control analyses. This station is maintained by the Narragansett Bay National Estuarine Research Reserve (NBNERR).

### Bottom Sonde at Greenwich Bay Marina (Depth ~2 meters) August 2004



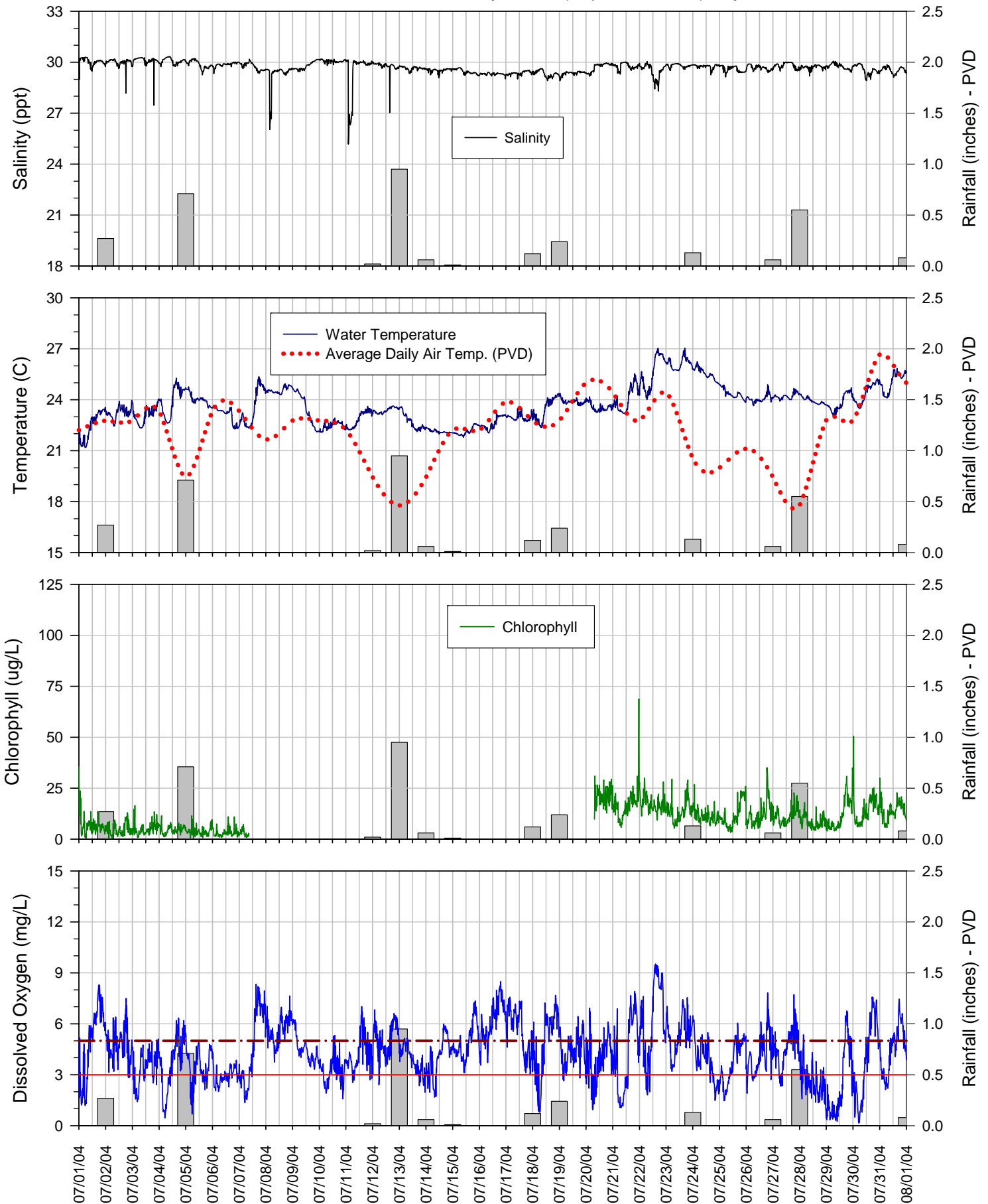
The data displayed on this chart is provisional and is subject to change based on post-season quality control analyses. This station is maintained by the Narragansett Bay National Estuarine Research Reserve (NBNERR).

Surface Sonde at Greenwich Bay Marina (Depth ~0.5) July 2004



The data displayed on this chart is provisional and is subject to change based on post-season quality control analyses. This station is maintained by the Narragansett Bay National Estuarine Research Reserve (NBNERR).

### Bottom Sonde at Greenwich Bay Marina (Depth ~2 meters) July 2004



The data displayed on this chart is provisional and is subject to change based on post-season quality control analyses. This station is maintained by the Narragansett Bay National Estuarine Research Reserve (NBNERR).