


**NPDES Phase II Stormwater Program  
Automatically Designated MS4 Areas**

**Barrington RI**

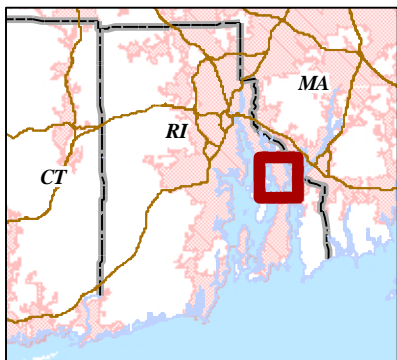
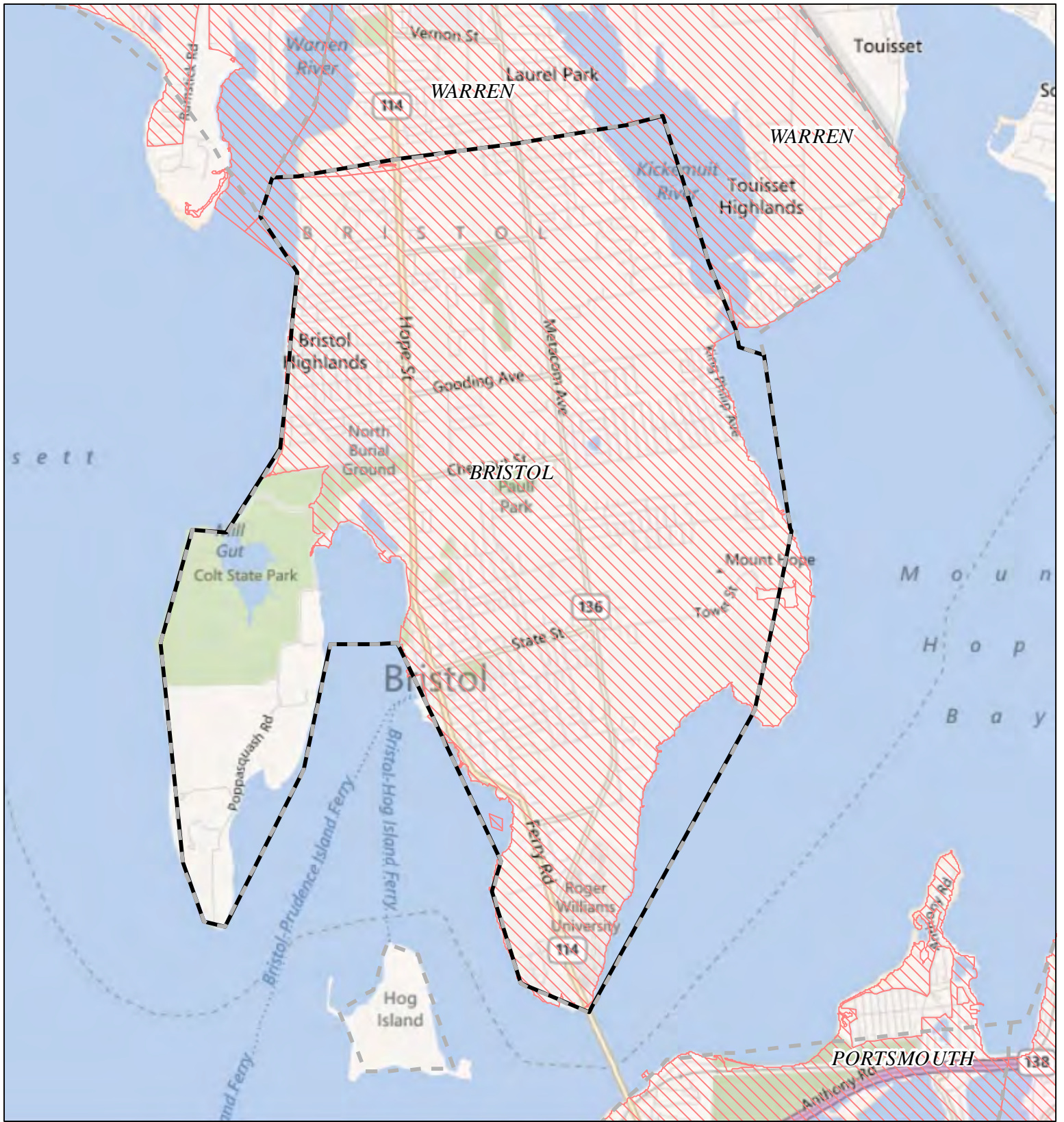
 Regulated Area (2010 Urbanized Area)

Town Population: 16038  
Regulated Population: 16038  
(Populations estimated from 2010 Census)




Urbanized Areas: US Census Bureau (2010)  
Town Boundaries: NAVTEQ  
Base map © 2009 Microsoft Corporation  
and its data suppliers





NPDES Phase II Stormwater Program  
Automatically Designated MS4 Areas

**Bristol RI**

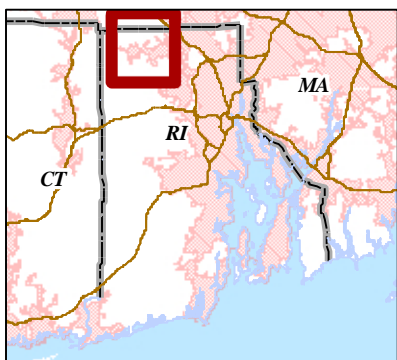
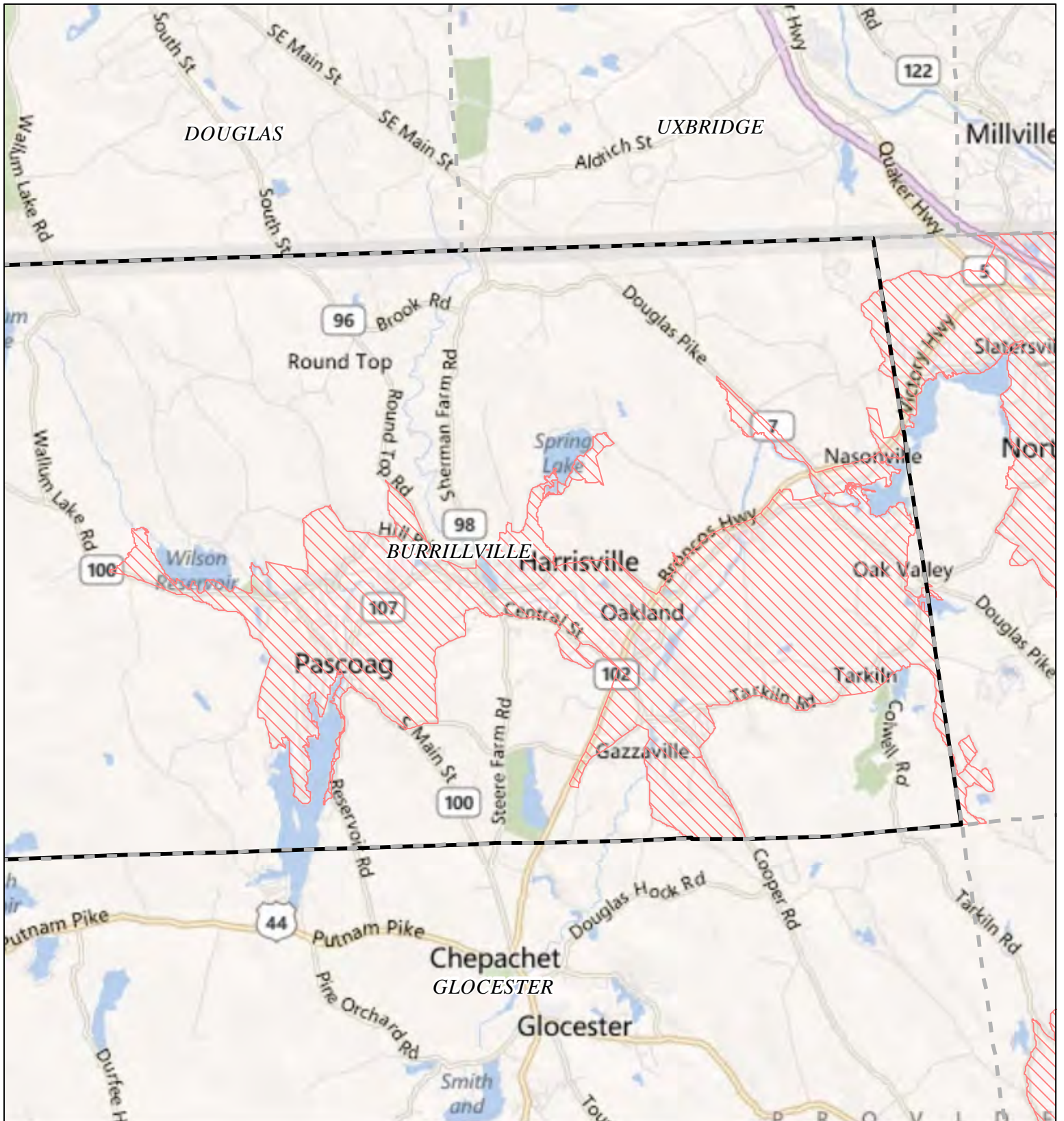
 Regulated Area (2010 Urbanized Area)

Town Population: 22945  
Regulated Population: 22799  
(Populations estimated from 2010 Census)




Urbanized Areas: US Census Bureau (2010)  
Town Boundaries: NAVTEQ  
Base map © 2009 Microsoft Corporation  
and its data suppliers





NPDES Phase II Stormwater Program  
Automatically Designated MS4 Areas

**Burrillville RI**

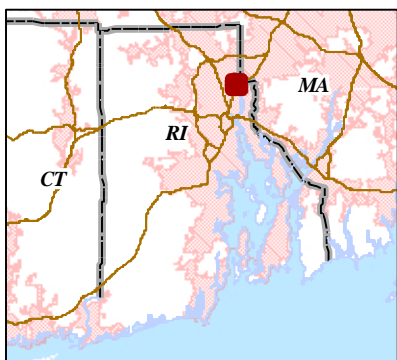
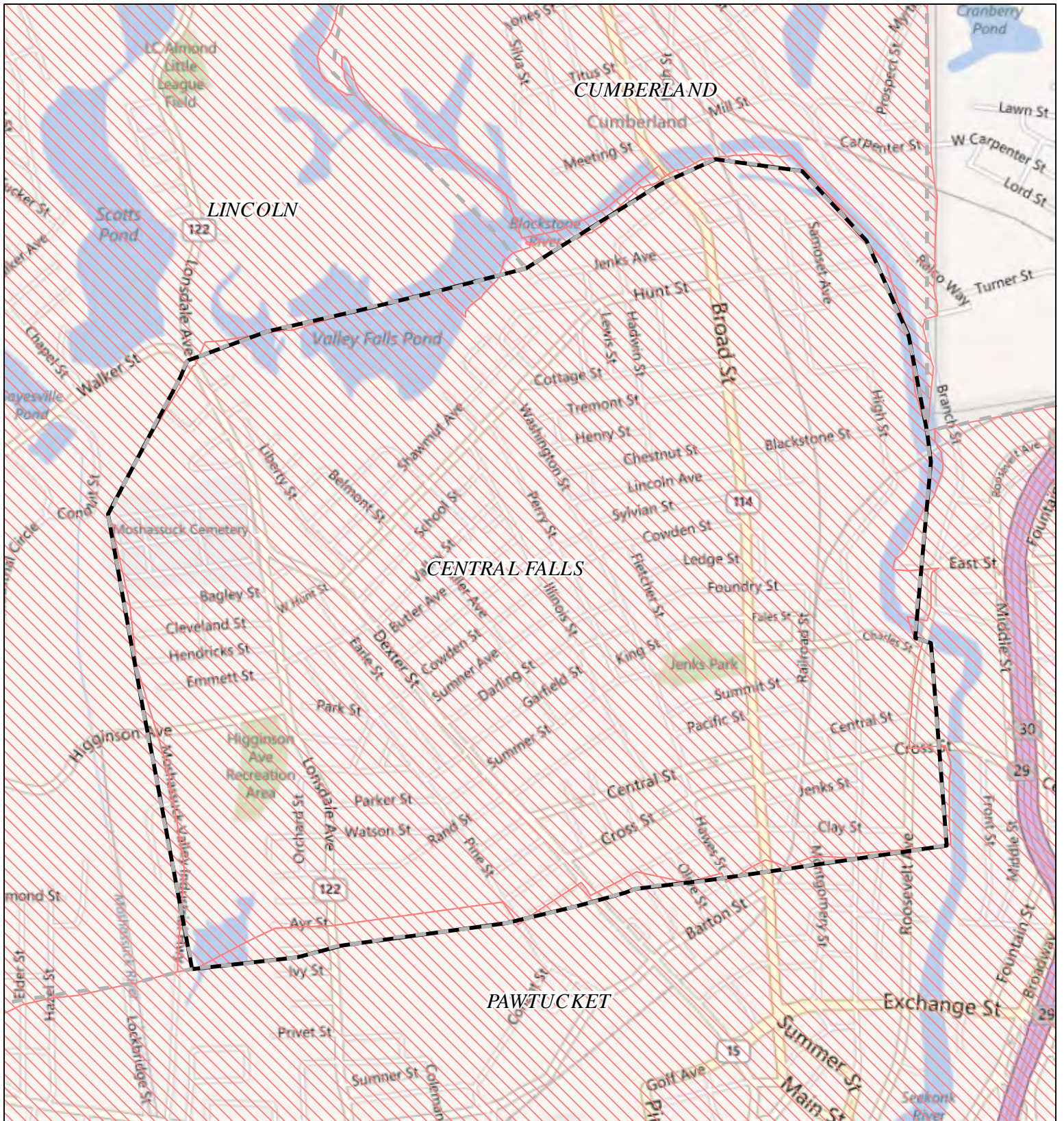
 Regulated Area (2010 Urbanized Area)

Town Population: 15955  
Regulated Population: 9592  
(Populations estimated from 2010 Census)




Urbanized Areas: US Census Bureau (2010)  
Town Boundaries: NAVTEQ  
Base map © 2009 Microsoft Corporation  
and its data suppliers





NPDES Phase II Stormwater Program  
Automatically Designated MS4 Areas

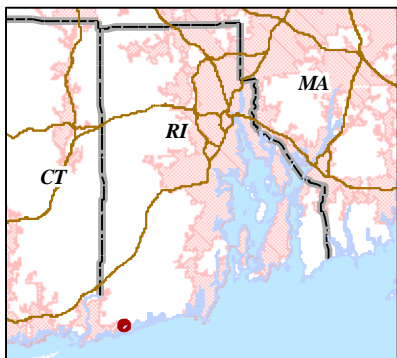
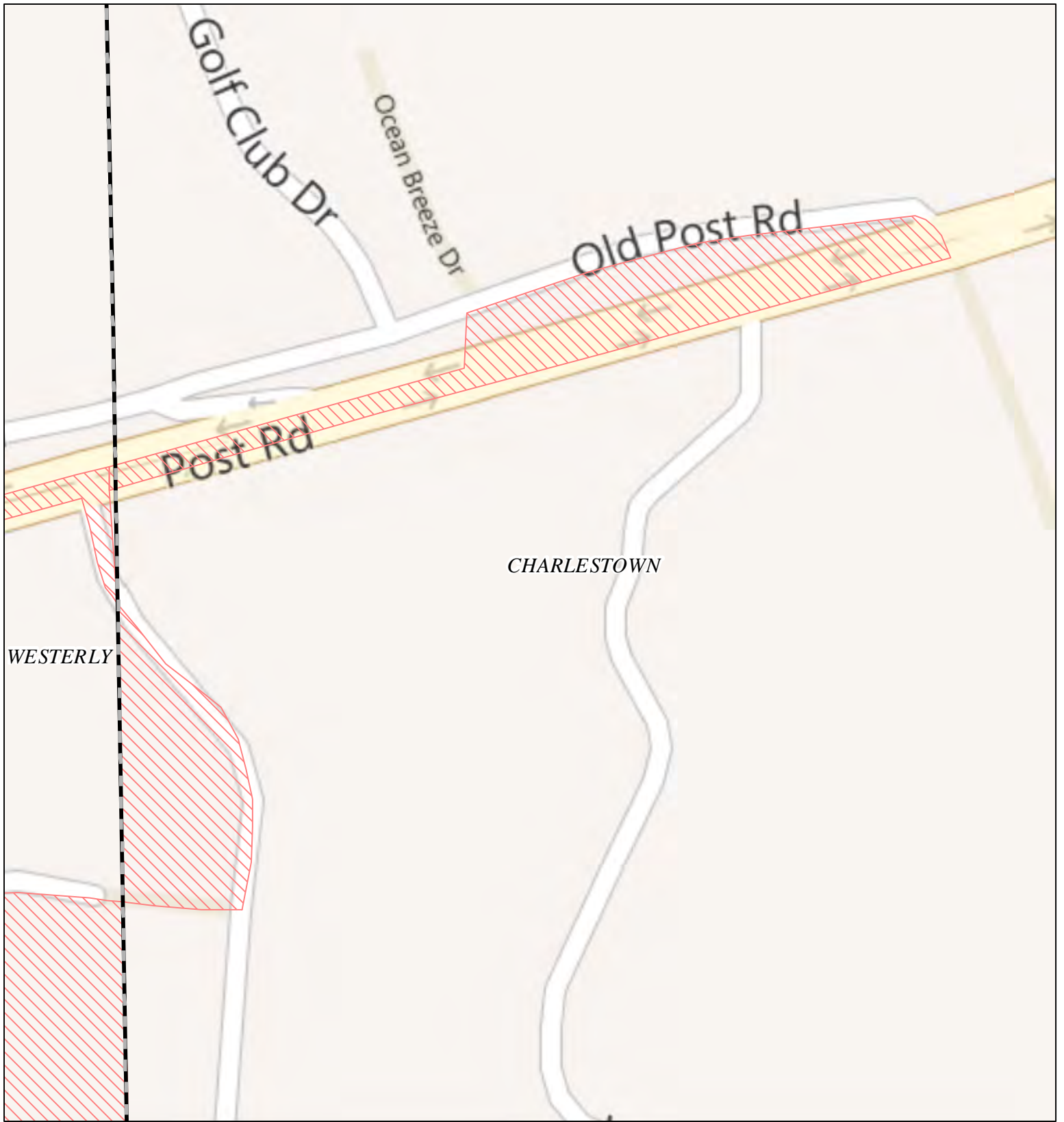
**Central Falls RI**

 Regulated Area (2010 Urbanized Area)

Town Population: 19402  
Regulated Population: 19402  
(Populations estimated from 2010 Census)




Urbanized Areas: US Census Bureau (2010)  
Town Boundaries: NAVTEQ  
Base map © 2009 Microsoft Corporation  
and its data suppliers



NPDES Phase II Stormwater Program  
Automatically Designated MS4 Areas

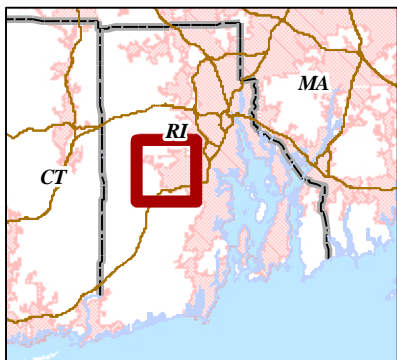
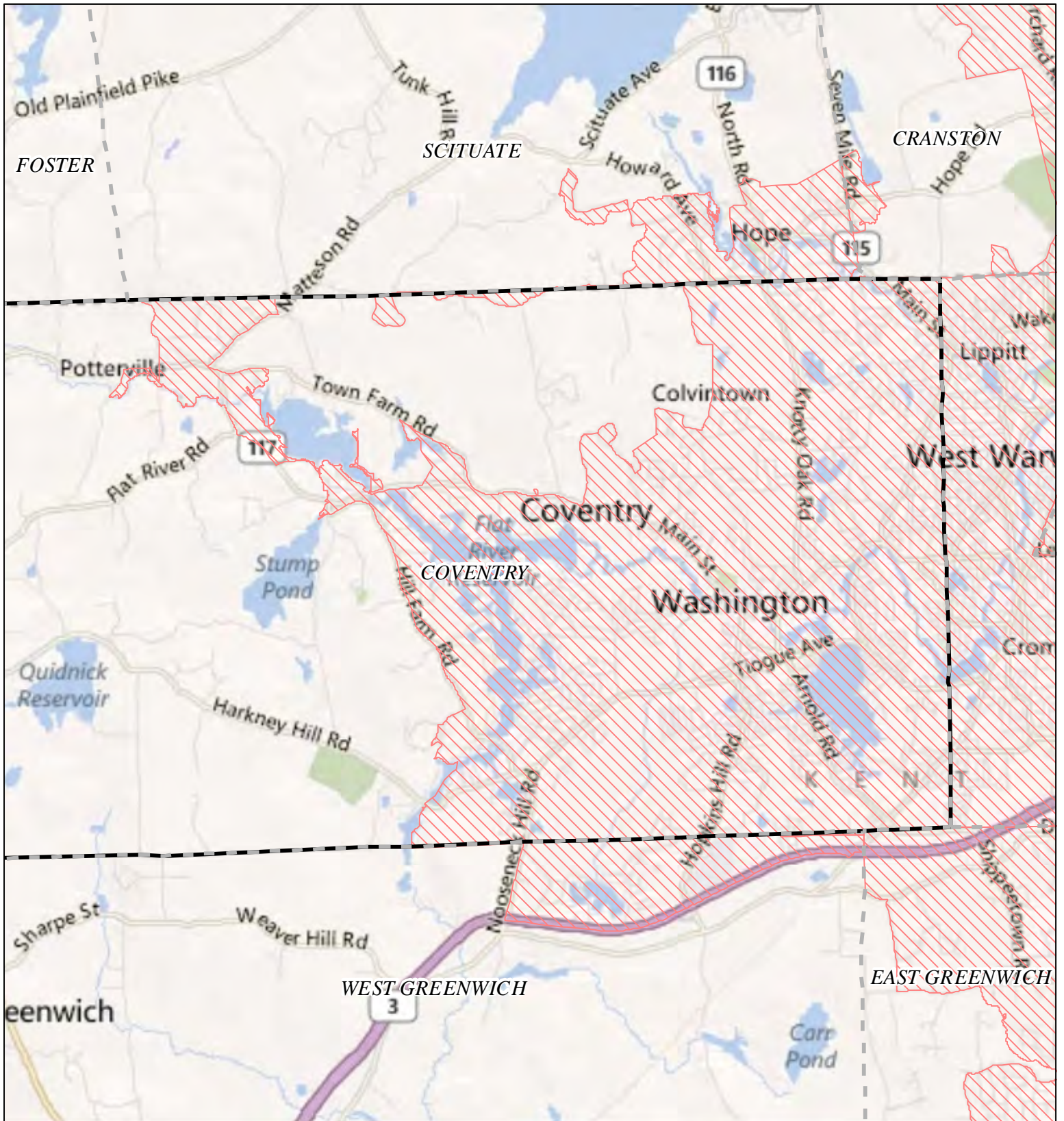
**Charlestown RI**

 Regulated Area (2010 Urbanized Area)

Town Population: 7816  
Regulated Population: 26  
(Populations estimated from 2010 Census)




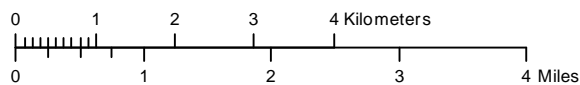
Urbanized Areas: US Census Bureau (2010)  
Town Boundaries: NAVTEQ  
Base map © 2009 Microsoft Corporation  
and its data suppliers



NPDES Phase II Stormwater Program  
Automatically Designated MS4 Areas

**Coventry RI**

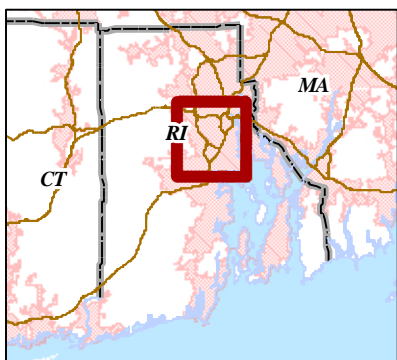
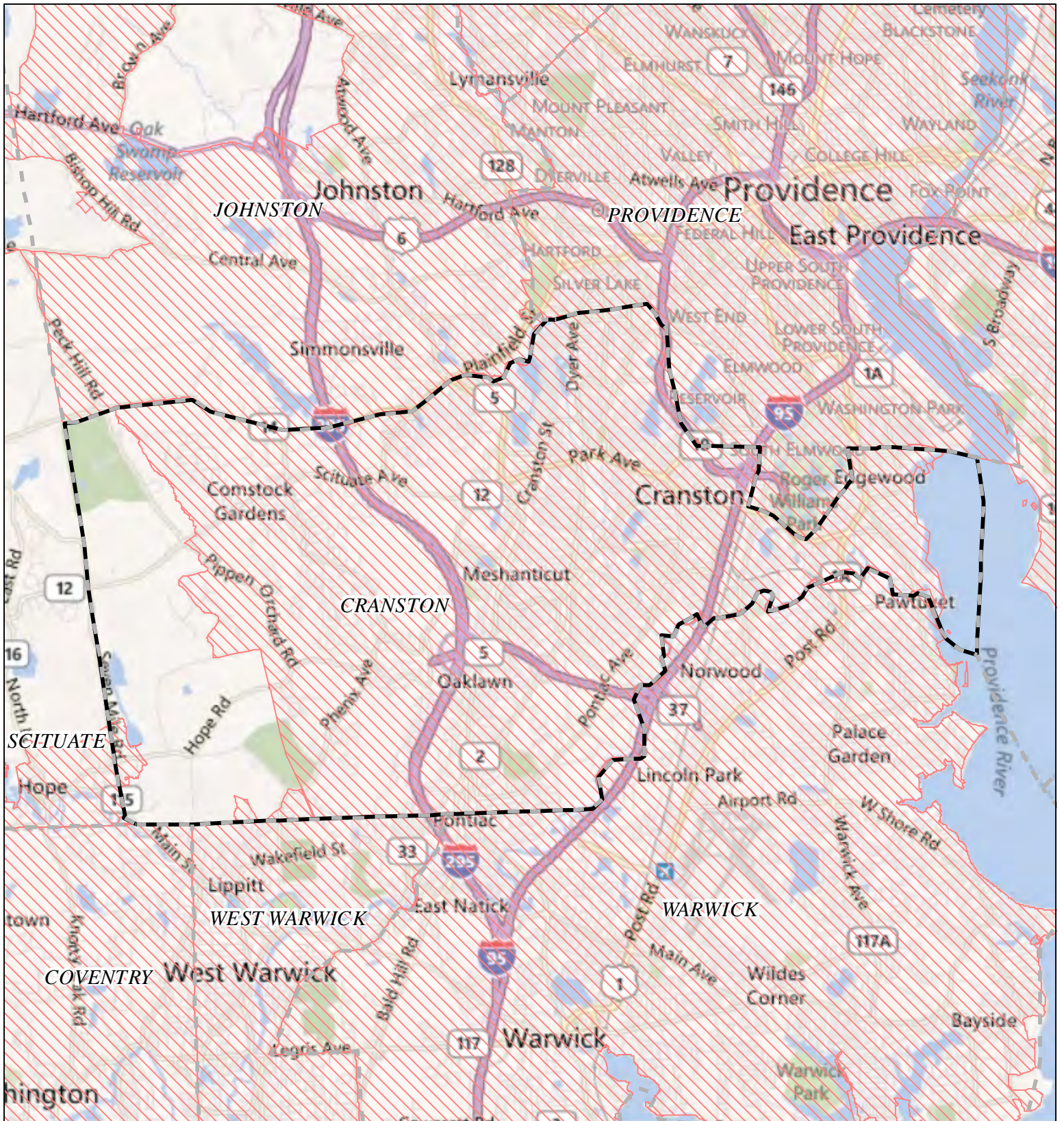
 Regulated Area (2010 Urbanized Area)



Town Population: 35014  
Regulated Population: 28287  
(Populations estimated from 2010 Census)




Urbanized Areas: US Census Bureau (2010)  
Town Boundaries: NAVTEQ  
Base map © 2009 Microsoft Corporation  
and its data suppliers



NPDES Phase II Stormwater Program  
Automatically Designated MS4 Areas

**Cranston RI**

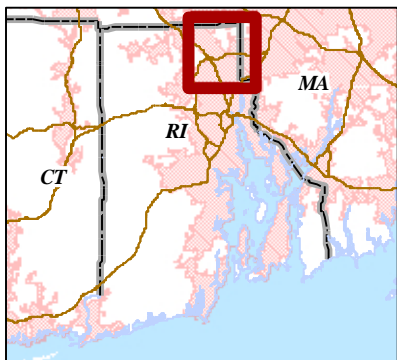
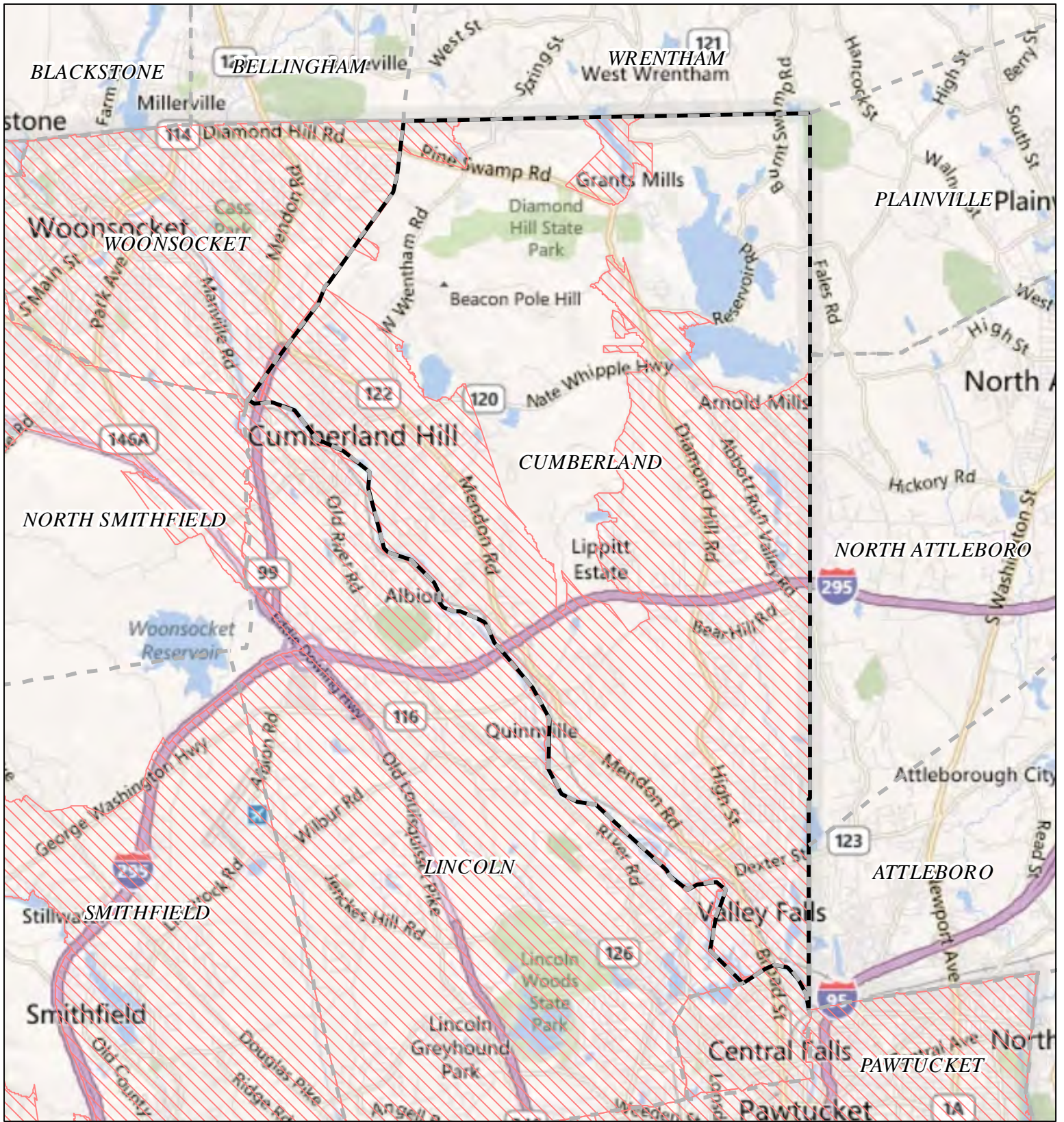
 Regulated Area (2010 Urbanized Area)



Town Population: 80320  
Regulated Population: 79316  
(Populations estimated from 2010 Census)




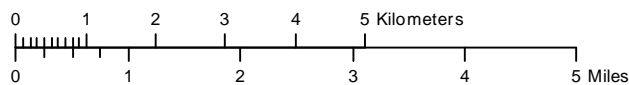
Urbanized Areas: US Census Bureau (2010)  
Town Boundaries: NAVTEQ  
Base map © 2009 Microsoft Corporation  
and its data suppliers



**NPDES Phase II Stormwater Program  
Automatically Designated MS4 Areas**

**Cumberland RI**

 Regulated Area (2010 Urbanized Area)

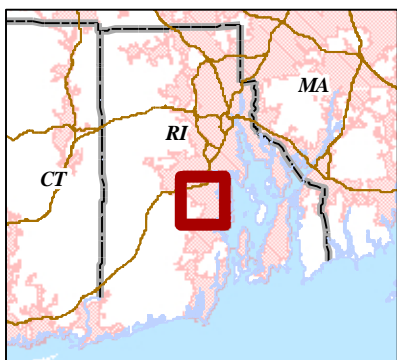
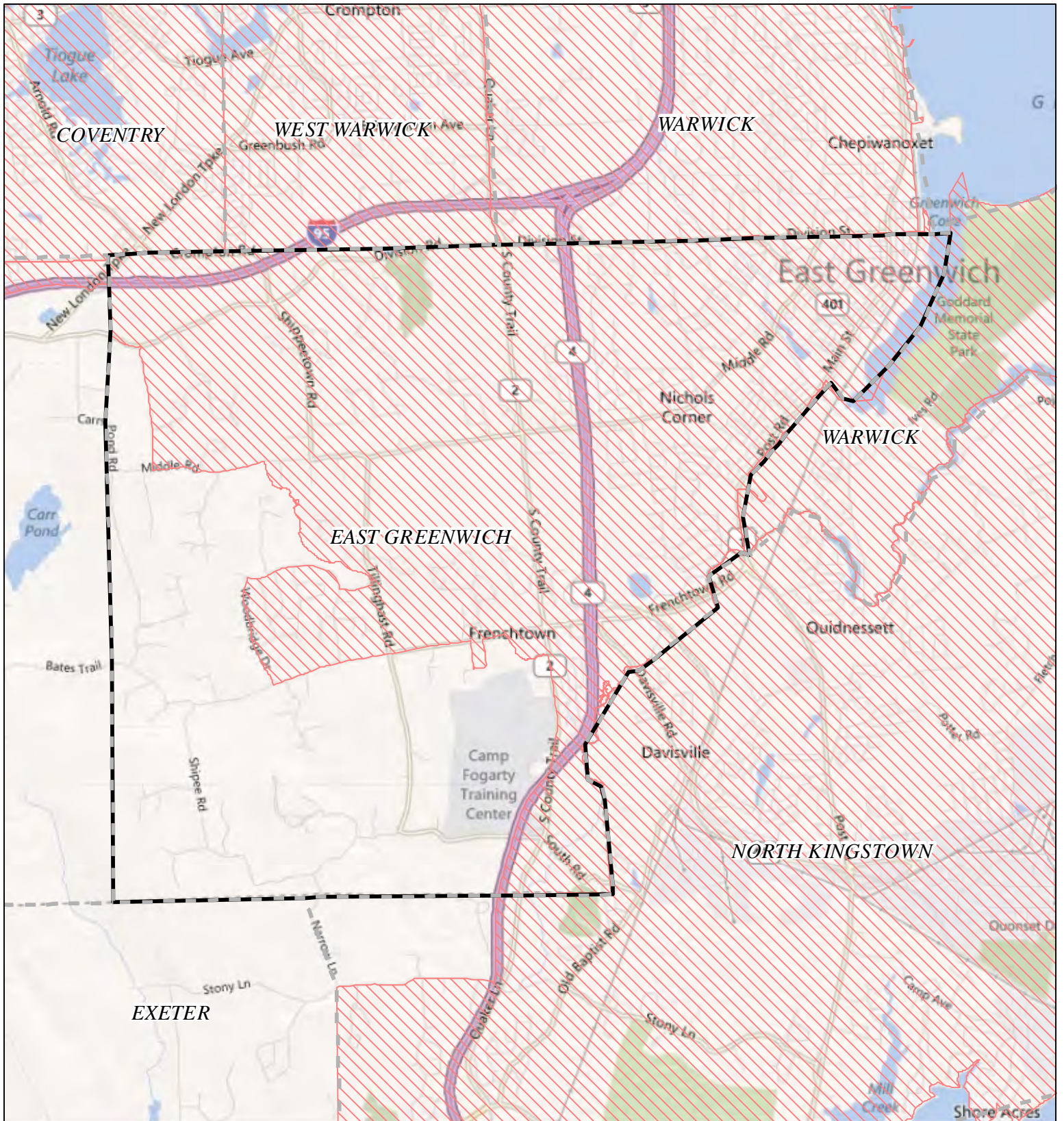


Town Population: 33506  
Regulated Population: 31145  
(Populations estimated from 2010 Census)




Urbanized Areas: US Census Bureau (2010)  
Town Boundaries: NAVTEQ  
Base map © 2009 Microsoft Corporation  
and its data suppliers

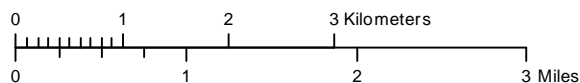




NPDES Phase II Stormwater Program  
Automatically Designated MS4 Areas

**East Greenwich RI**

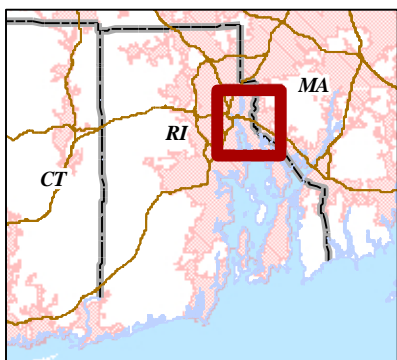
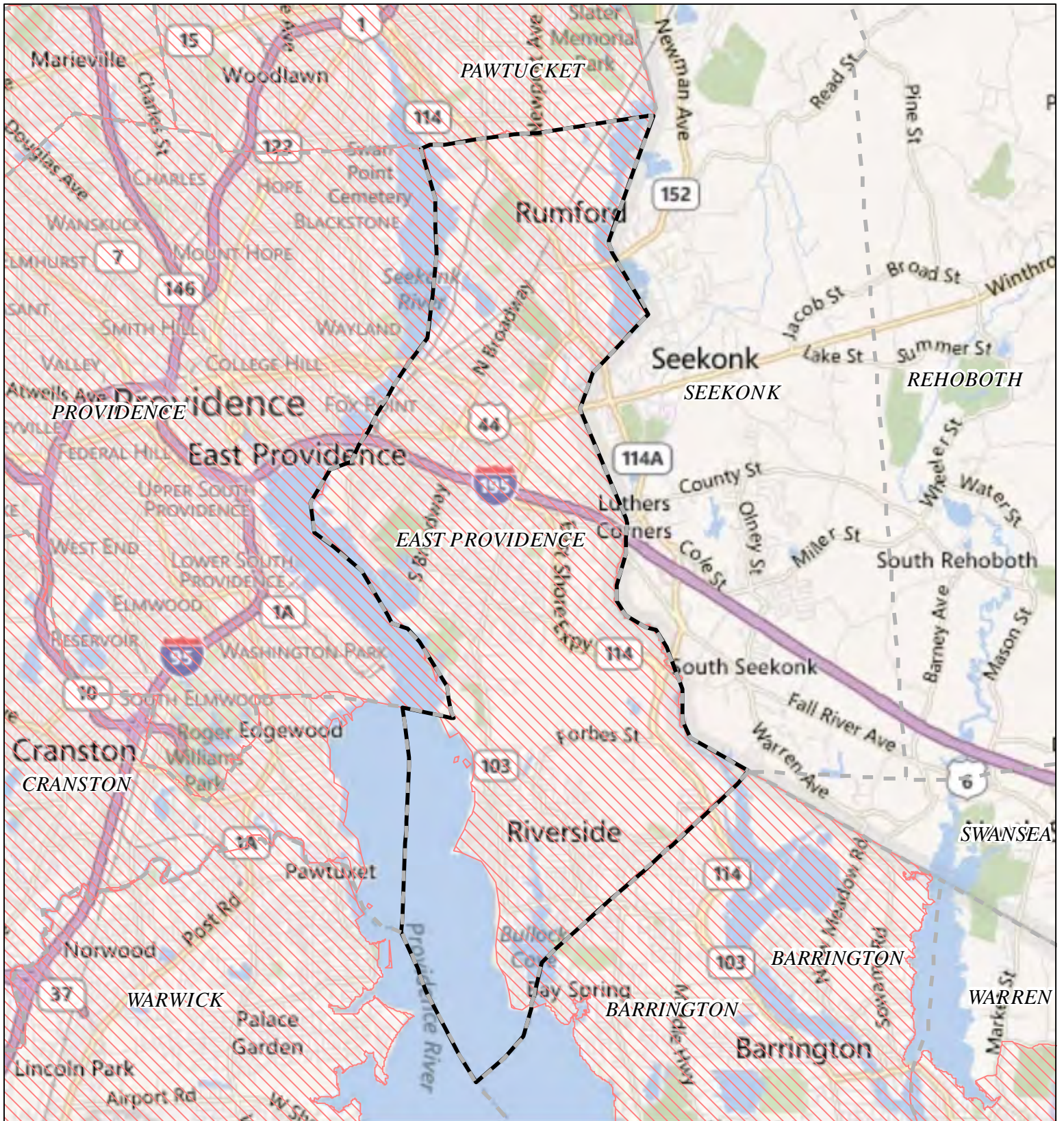
 Regulated Area (2010 Urbanized Area)



Town Population: 13092  
Regulated Population: 11128  
(Populations estimated from 2010 Census)




Urbanized Areas: US Census Bureau (2010)  
Town Boundaries: NAVTEQ  
Base map © 2009 Microsoft Corporation  
and its data suppliers



NPDES Phase II Stormwater Program  
Automatically Designated MS4 Areas

**East Providence RI**

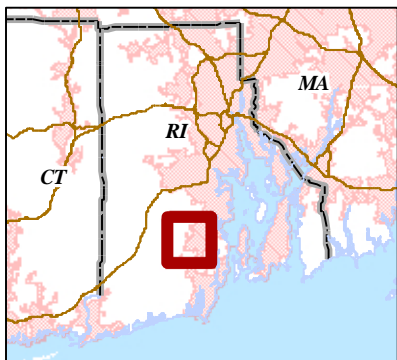
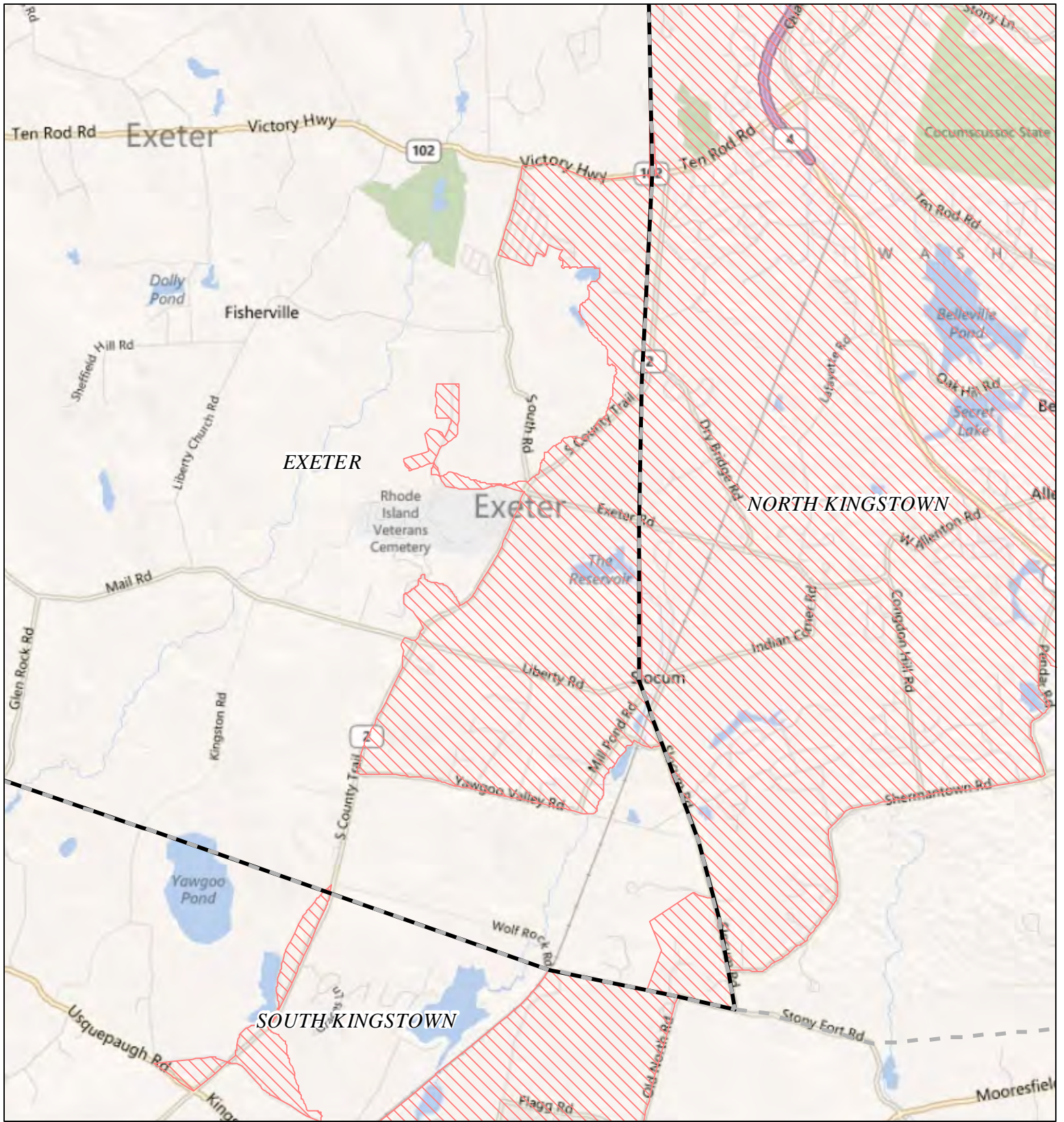
 Regulated Area (2010 Urbanized Area)



Town Population: 47094  
Regulated Population: 47094  
(Populations estimated from 2010 Census)




Urbanized Areas: US Census Bureau (2010)  
Town Boundaries: NAVTEQ  
Base map © 2009 Microsoft Corporation  
and its data suppliers



**NPDES Phase II Stormwater Program  
Automatically Designated MS4 Areas**

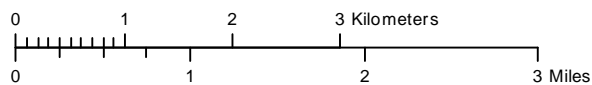
**Exeter RI**

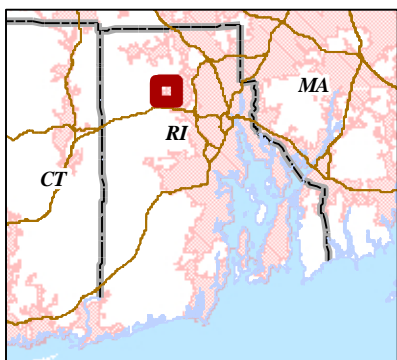
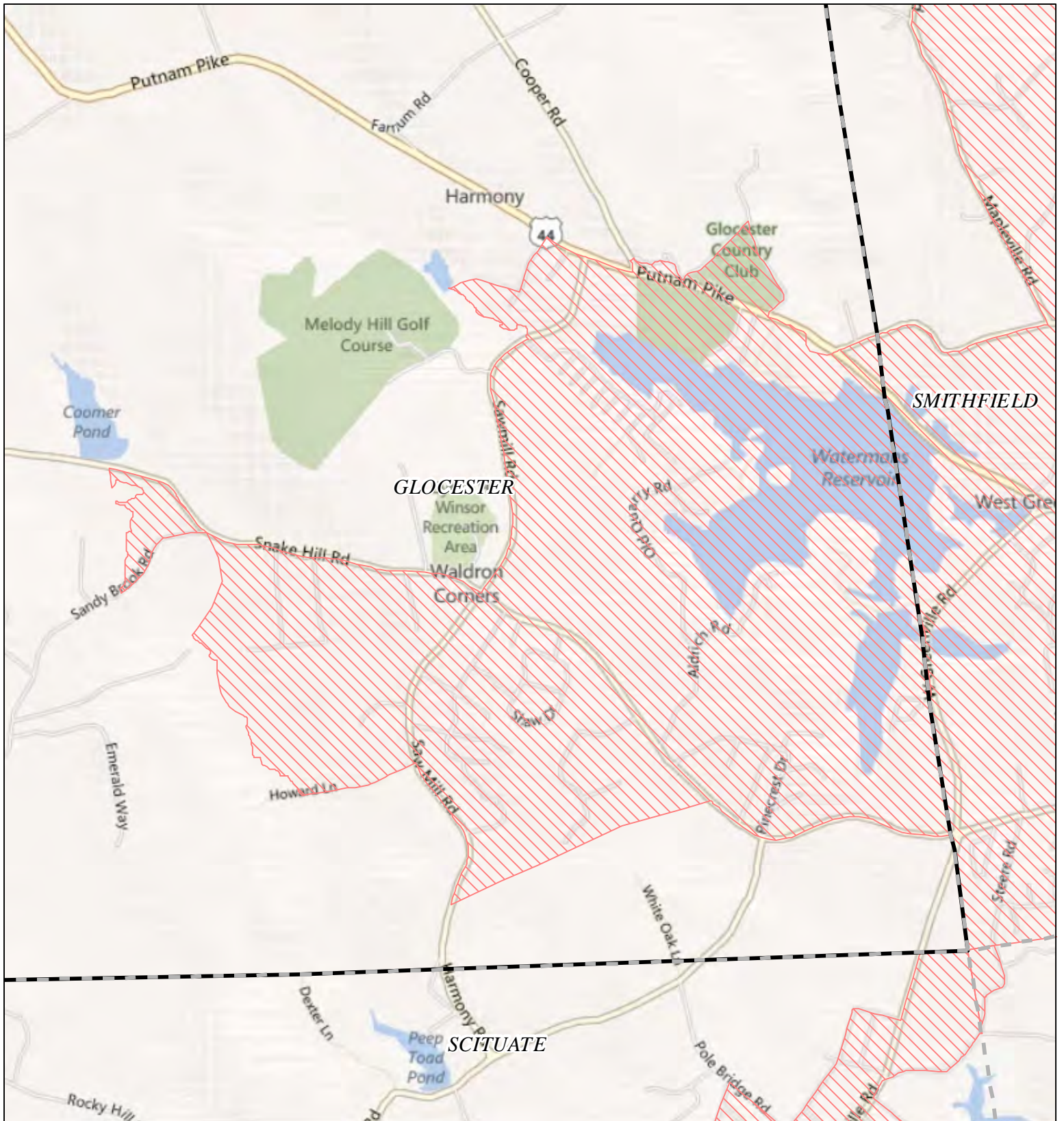
 Regulated Area (2010 Urbanized Area)

Town Population: 6426  
Regulated Population: 1644  
(Populations estimated from 2010 Census)




Urbanized Areas: US Census Bureau (2010)  
Town Boundaries: NAVTEQ  
Base map © 2009 Microsoft Corporation  
and its data suppliers

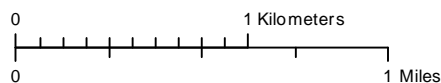




NPDES Phase II Stormwater Program  
Automatically Designated MS4 Areas

**Gloucester RI**

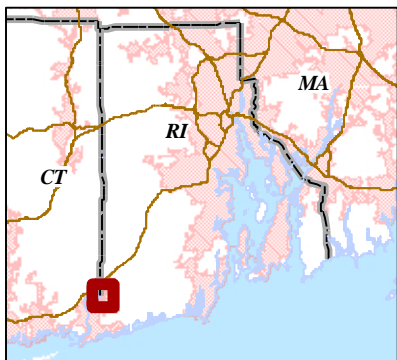
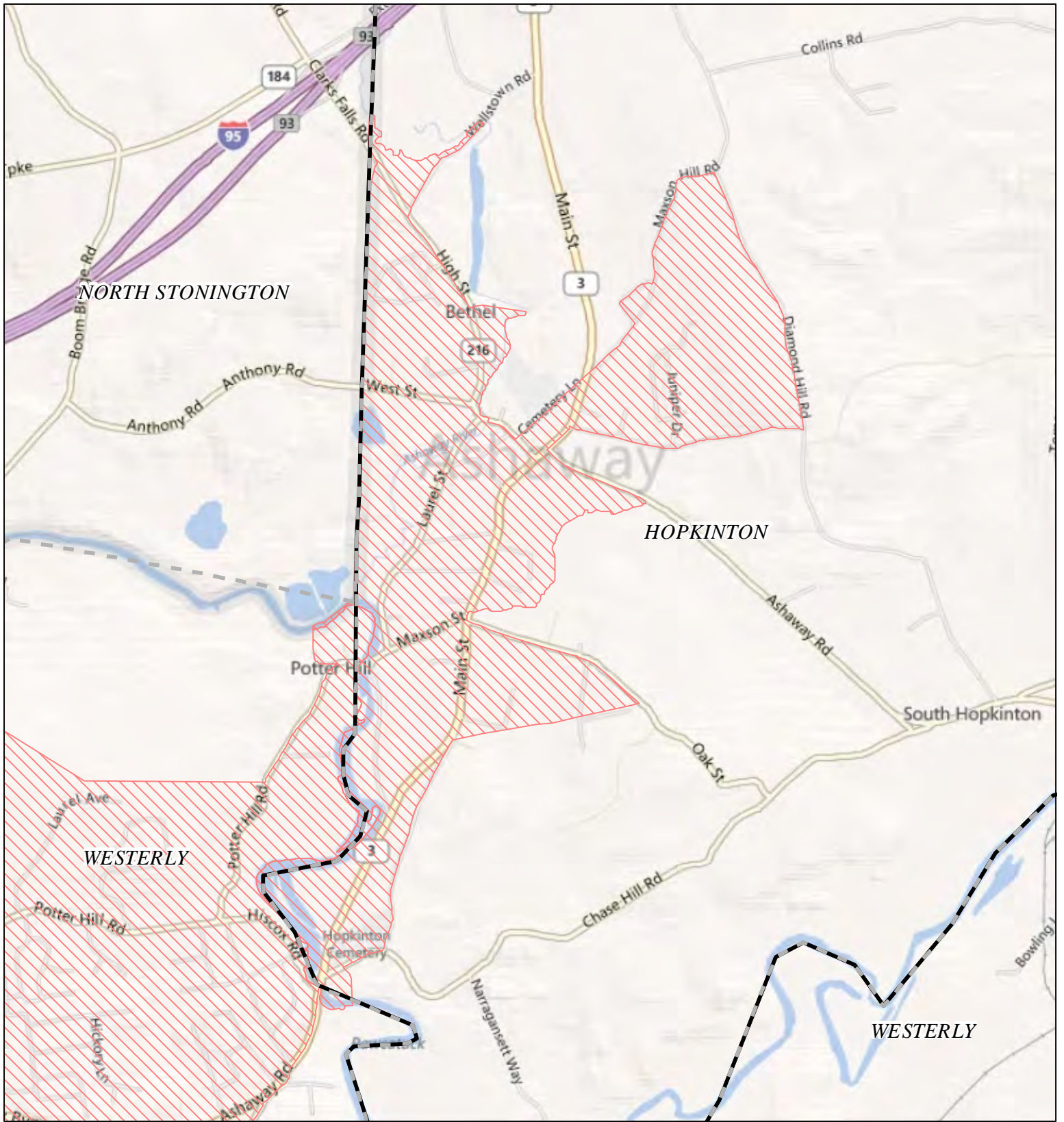
 Regulated Area (2010 Urbanized Area)



Town Population: 9746  
Regulated Population: 1683  
(Populations estimated from 2010 Census)




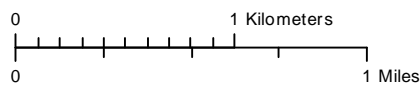
Urbanized Areas: US Census Bureau (2010)  
Town Boundaries: NAVTEQ  
Base map © 2009 Microsoft Corporation  
and its data suppliers



**NPDES Phase II Stormwater Program  
Automatically Designated MS4 Areas**

**Hopkinton RI**

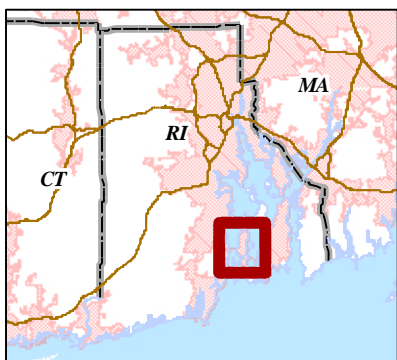
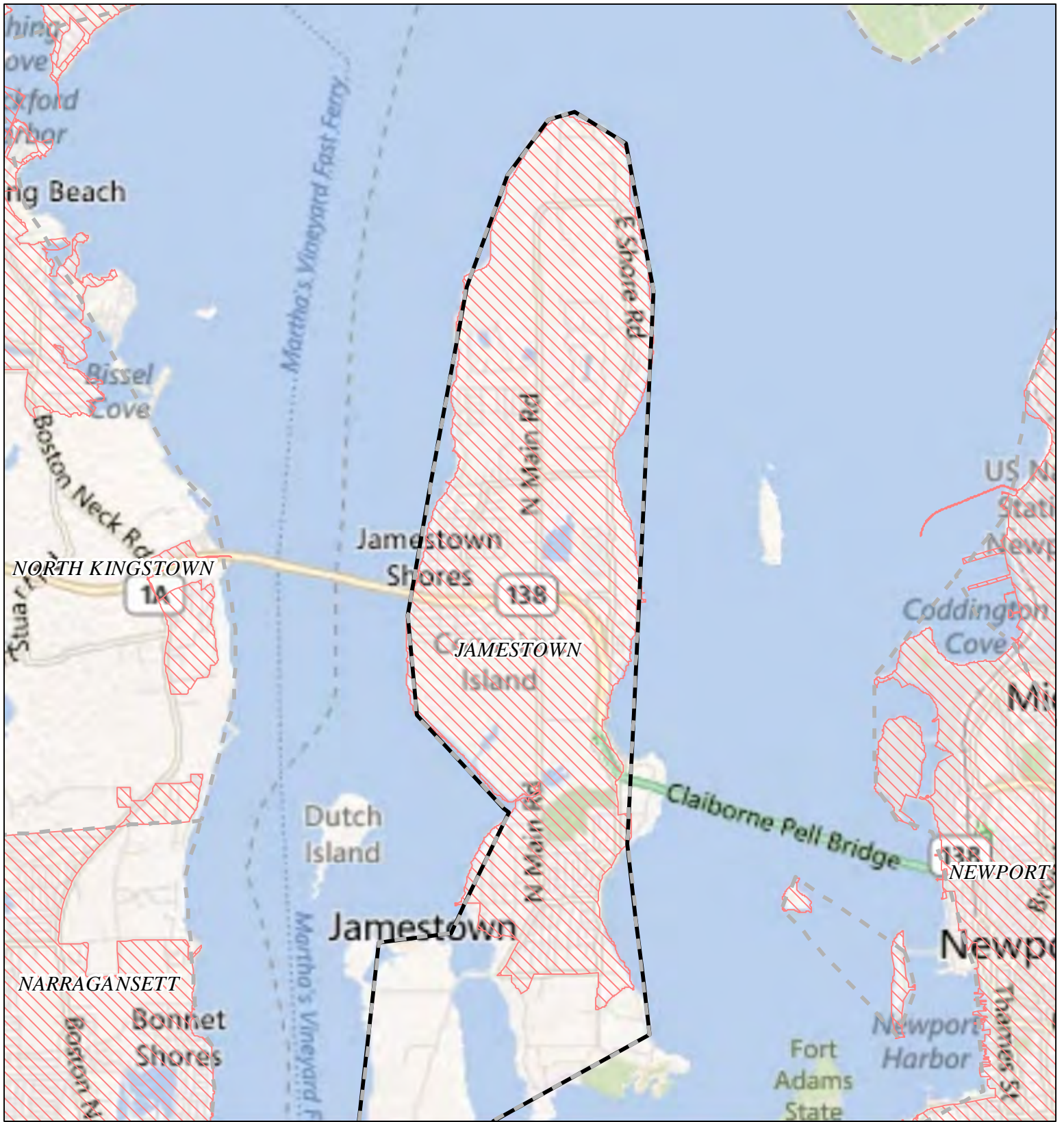
 Regulated Area (2010 Urbanized Area)



Town Population: 8188  
 Regulated Population: 1352  
 (Populations estimated from 2010 Census)




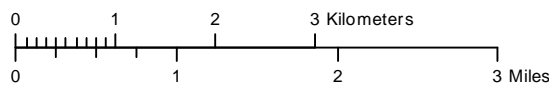
Urbanized Areas: US Census Bureau (2010)  
 Town Boundaries: NAVTEQ  
 Base map © 2009 Microsoft Corporation  
 and its data suppliers



NPDES Phase II Stormwater Program  
Automatically Designated MS4 Areas

**Jamestown RI**

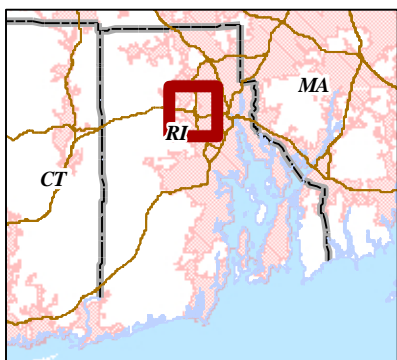
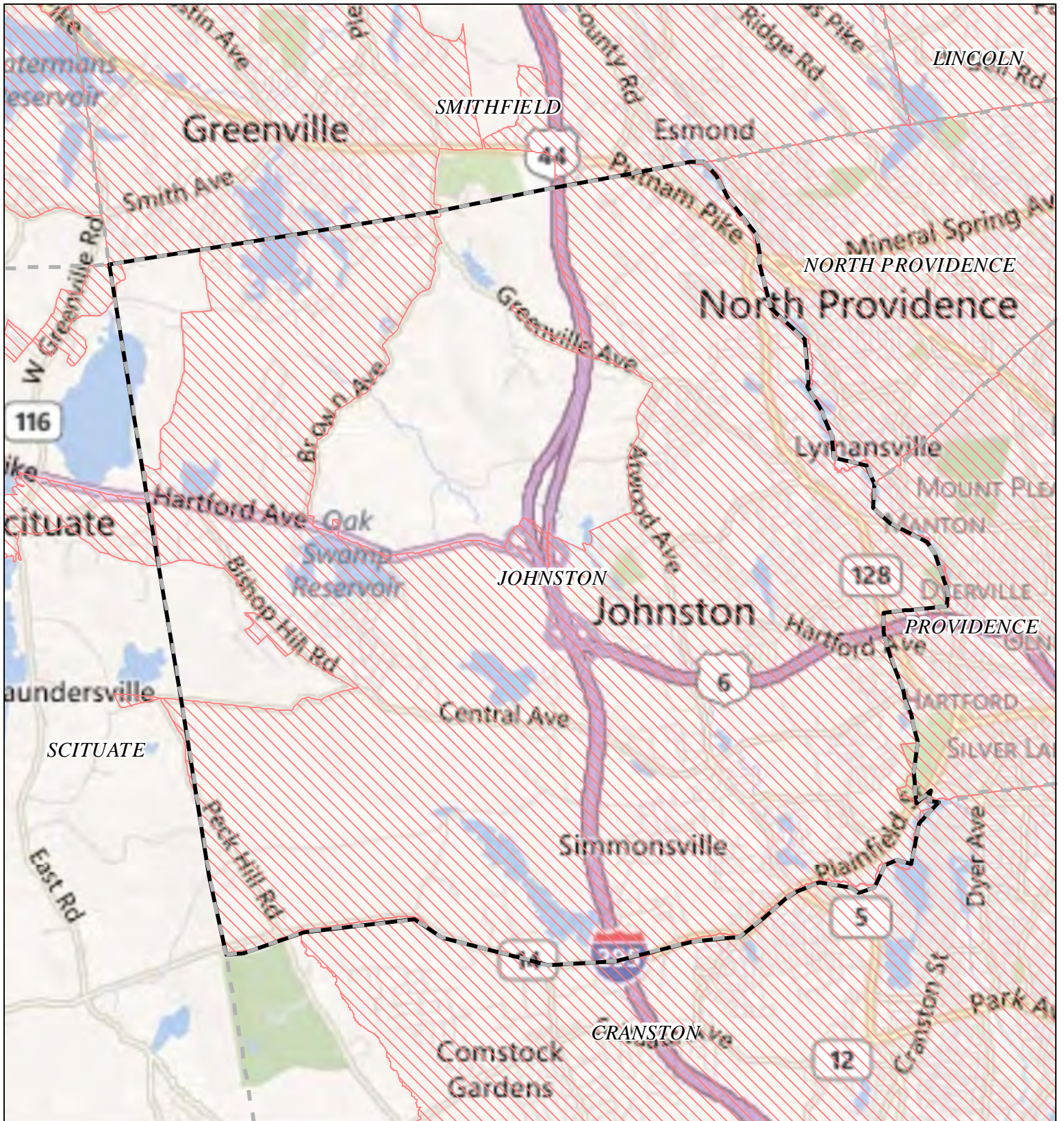
 Regulated Area (2010 Urbanized Area)



Town Population: 5333  
Regulated Population: 4903  
(Populations estimated from 2010 Census)




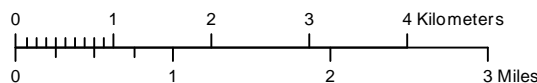
Urbanized Areas: US Census Bureau (2010)  
Town Boundaries: NAVTEQ  
Base map © 2009 Microsoft Corporation  
and its data suppliers



NPDES Phase II Stormwater Program  
Automatically Designated MS4 Areas

**Johnston RI**

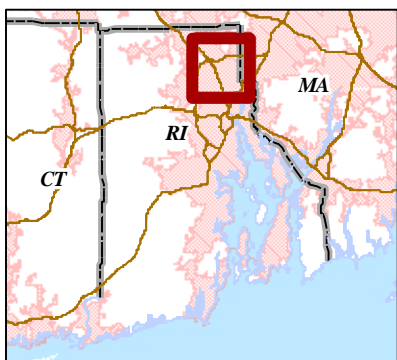
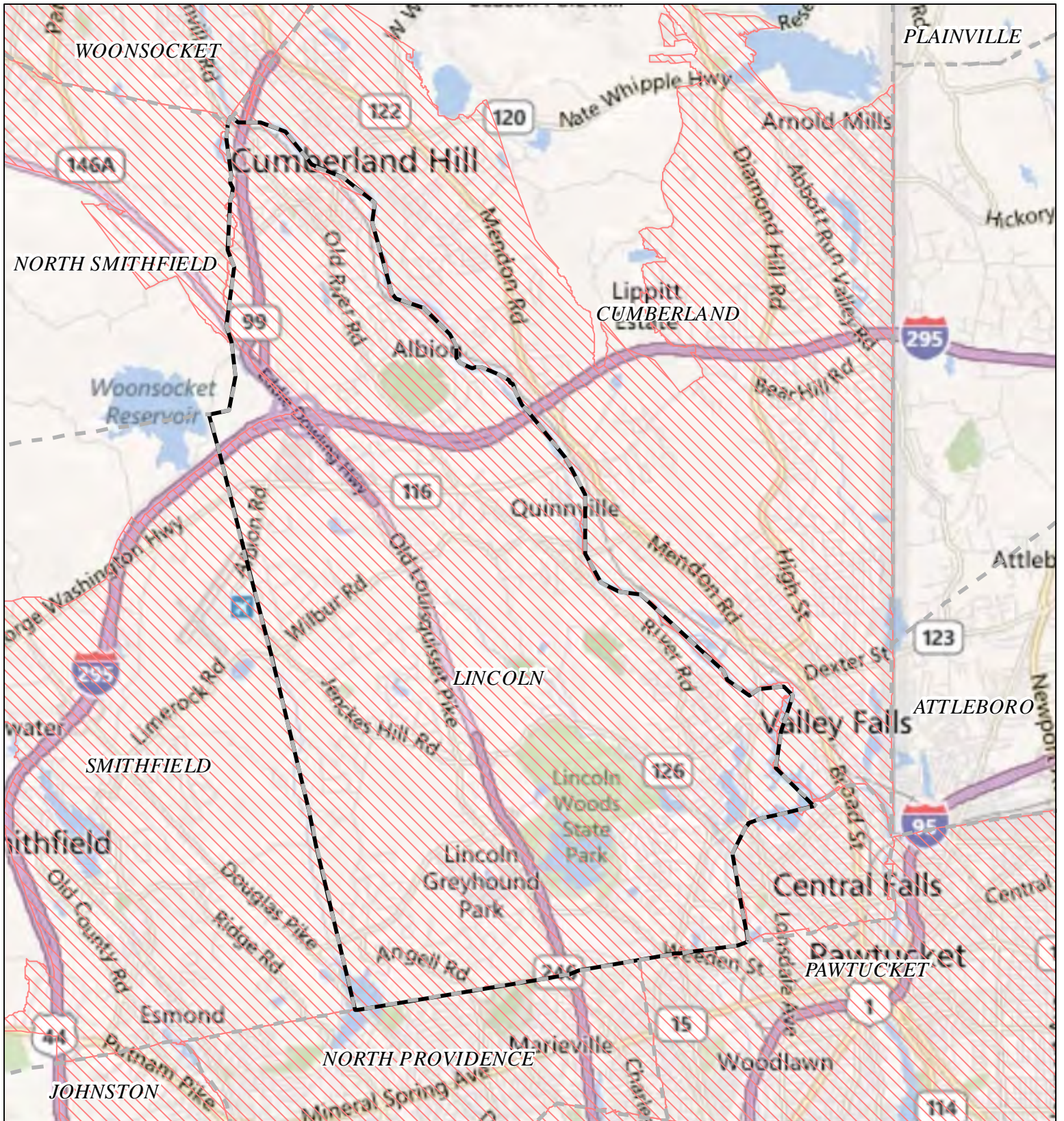
 Regulated Area (2010 Urbanized Area)



Town Population: 28 784  
Regulated Population: 27 461  
(Populations estimated from 2010 Census)




Urbanized Areas: US Census Bureau (2010)  
Town Boundaries: NAVTEQ  
Base map © 2009 Microsoft Corporation  
and its data suppliers



NPDES Phase II Stormwater Program  
Automatically Designated MS4 Areas

**Lincoln RI**

 Regulated Area (2010 Urbanized Area)

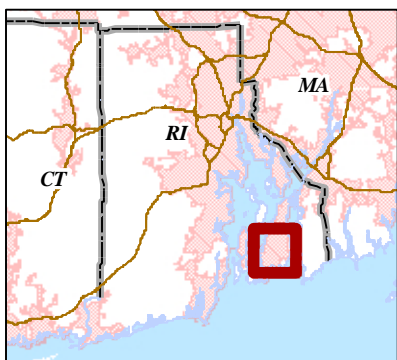


Town Population: 21148  
Regulated Population: 21139  
(Populations estimated from 2010 Census)




Urbanized Areas: US Census Bureau (2010)  
Town Boundaries: NAVTEQ  
Base map © 2009 Microsoft Corporation  
and its data suppliers

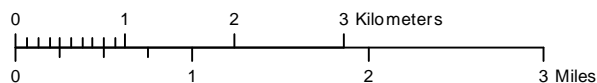




**NPDES Phase II Stormwater Program  
Automatically Designated MS4 Areas**

**Middletown RI**

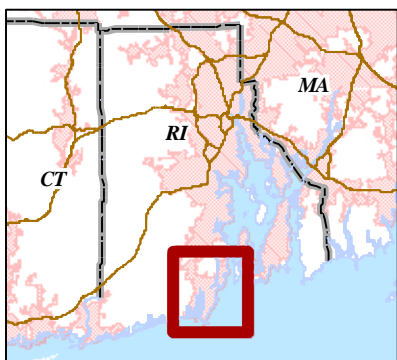
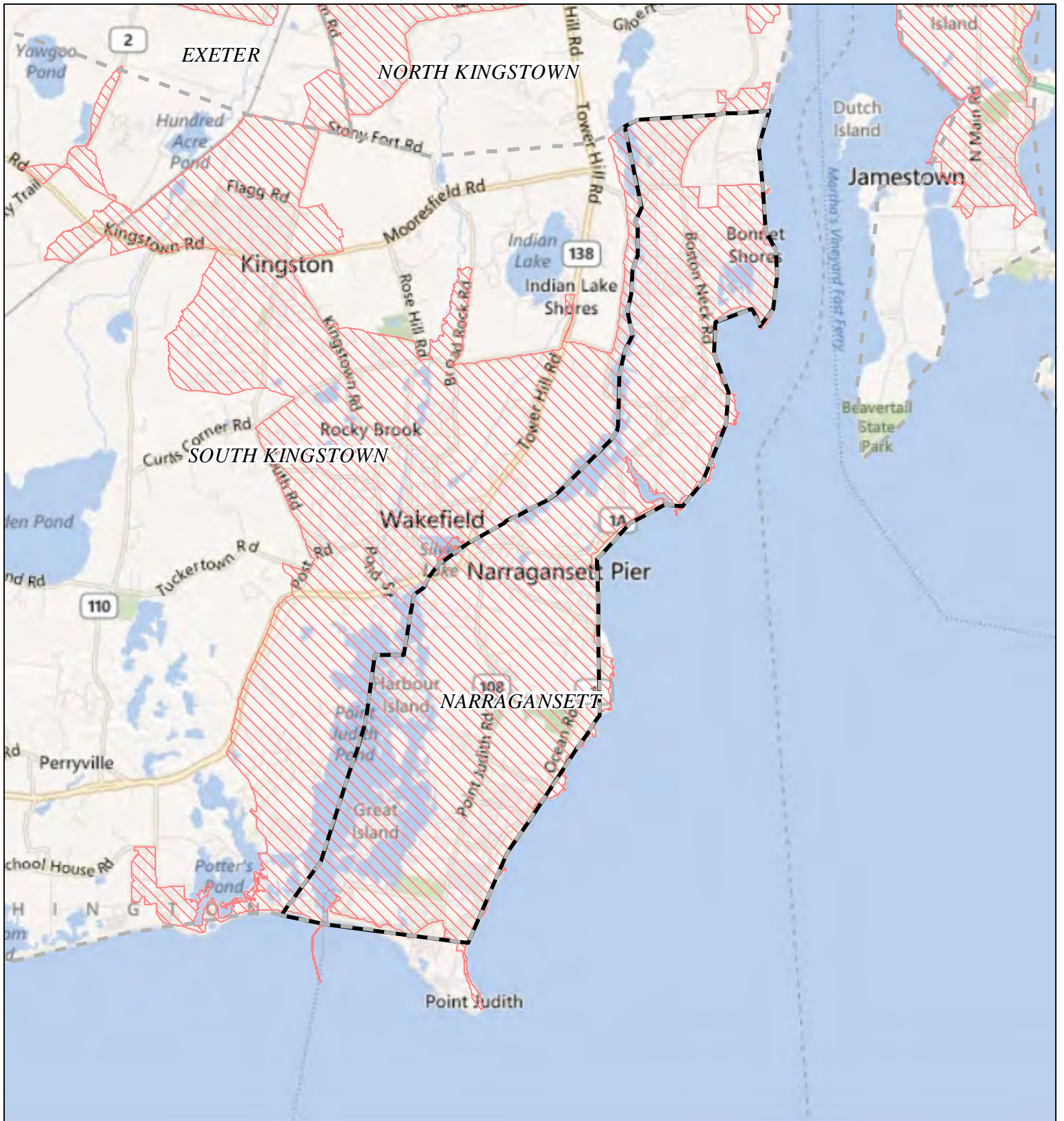
 Regulated Area (2010 Urbanized Area)



Town Population: 15 548  
Regulated Population: 15 181  
(Populations estimated from 2010 Census)




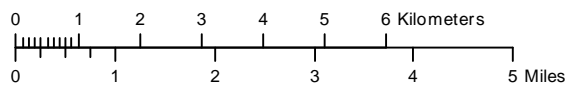
Urbanized Areas: US Census Bureau (2010)  
Town Boundaries: NAVTEQ  
Base map © 2009 Microsoft Corporation  
and its data suppliers



NPDES Phase II Stormwater Program  
Automatically Designated MS4 Areas

**Narragansett RI**

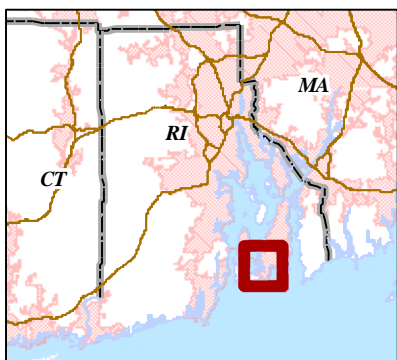
 Regulated Area (2010 Urbanized Area)



Town Population: 15244  
Regulated Population: 15035  
(Populations estimated from 2010 Census)




Urbanized Areas: US Census Bureau (2010)  
Town Boundaries: NAVTEQ  
Base map © 2009 Microsoft Corporation  
and its data suppliers



NPDES Phase II Stormwater Program  
Automatically Designated MS4 Areas

**Newport RI**

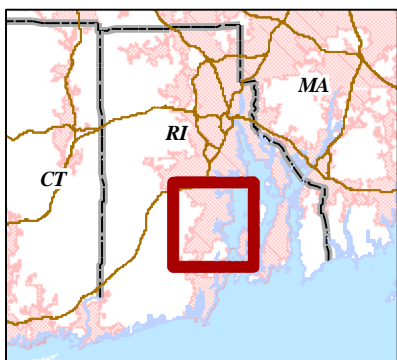
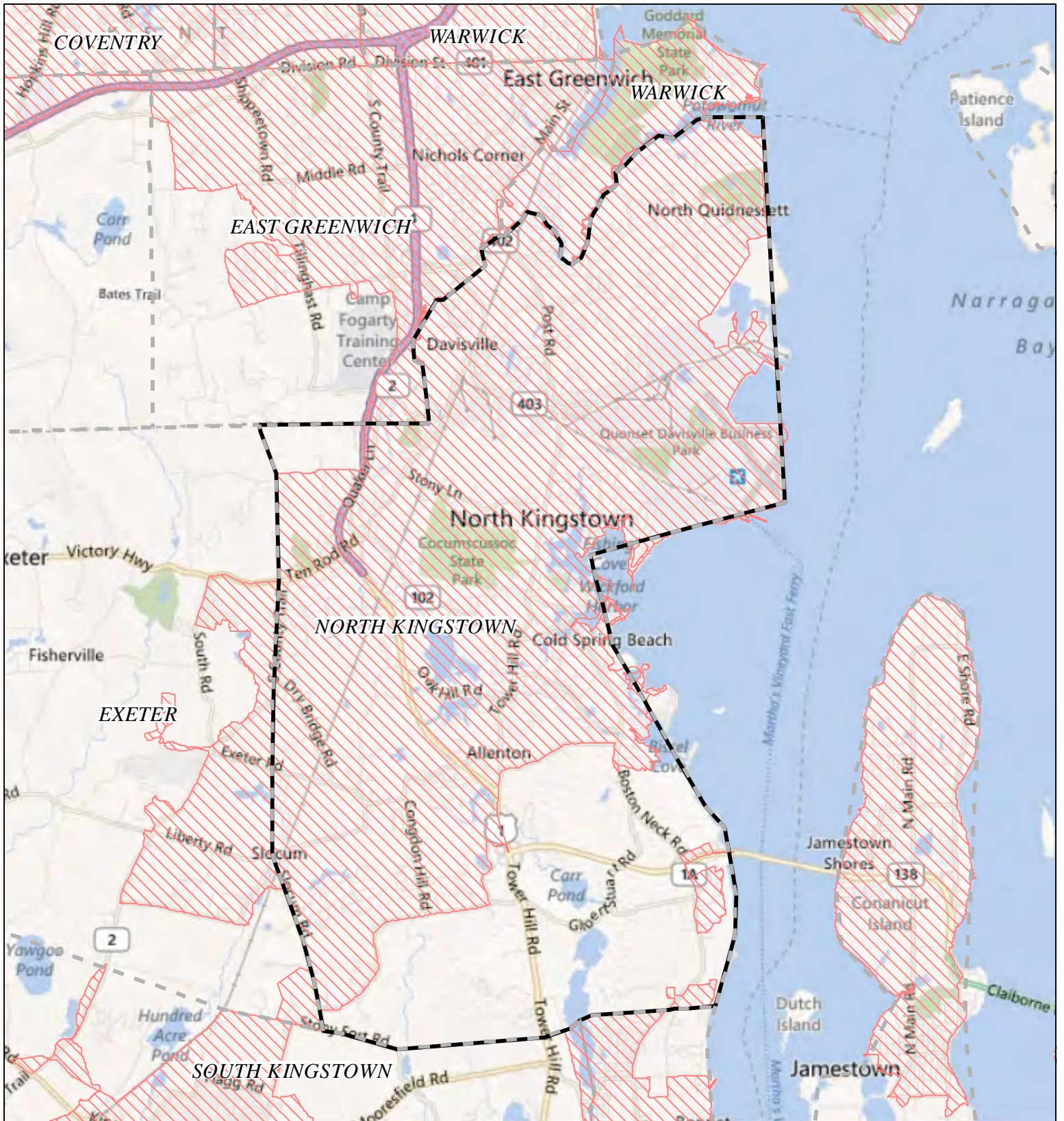
 Regulated Area (2010 Urbanized Area)



Town Population: 24091  
Regulated Population: 23760  
(Populations estimated from 2010 Census)




Urbanized Areas: US Census Bureau (2010)  
Town Boundaries: NAVTEQ  
Base map © 2009 Microsoft Corporation  
and its data suppliers



**NPDES Phase II Stormwater Program  
Automatically Designated MS4 Areas**

**North Kingstown RI**

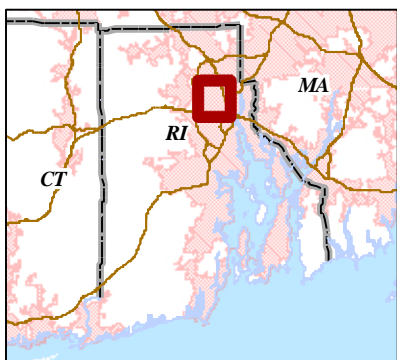
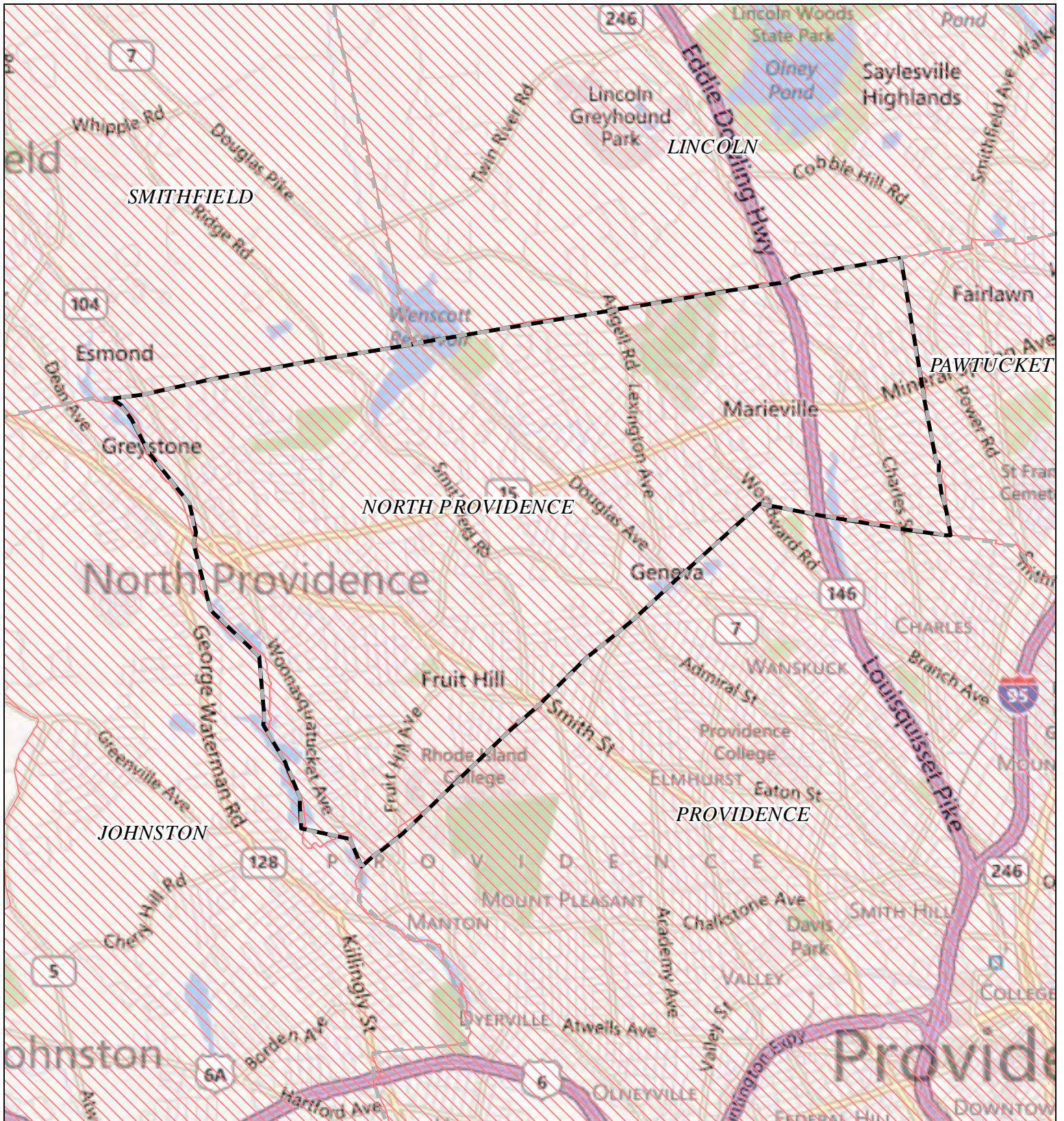
 Regulated Area (2010 Urbanized Area)



Town Population: 25974  
Regulated Population: 23826  
(Populations estimated from 2010 Census)




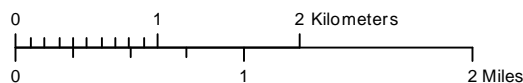
Urbanized Areas: US Census Bureau (2010)  
Town Boundaries: NAVTEQ  
Base map © 2009 Microsoft Corporation  
and its data suppliers



**NPDES Phase II Stormwater Program  
Automatically Designated MS4 Areas**

**North Providence RI**

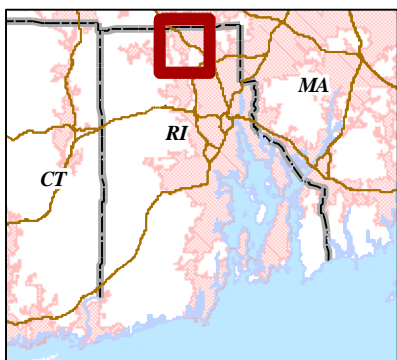
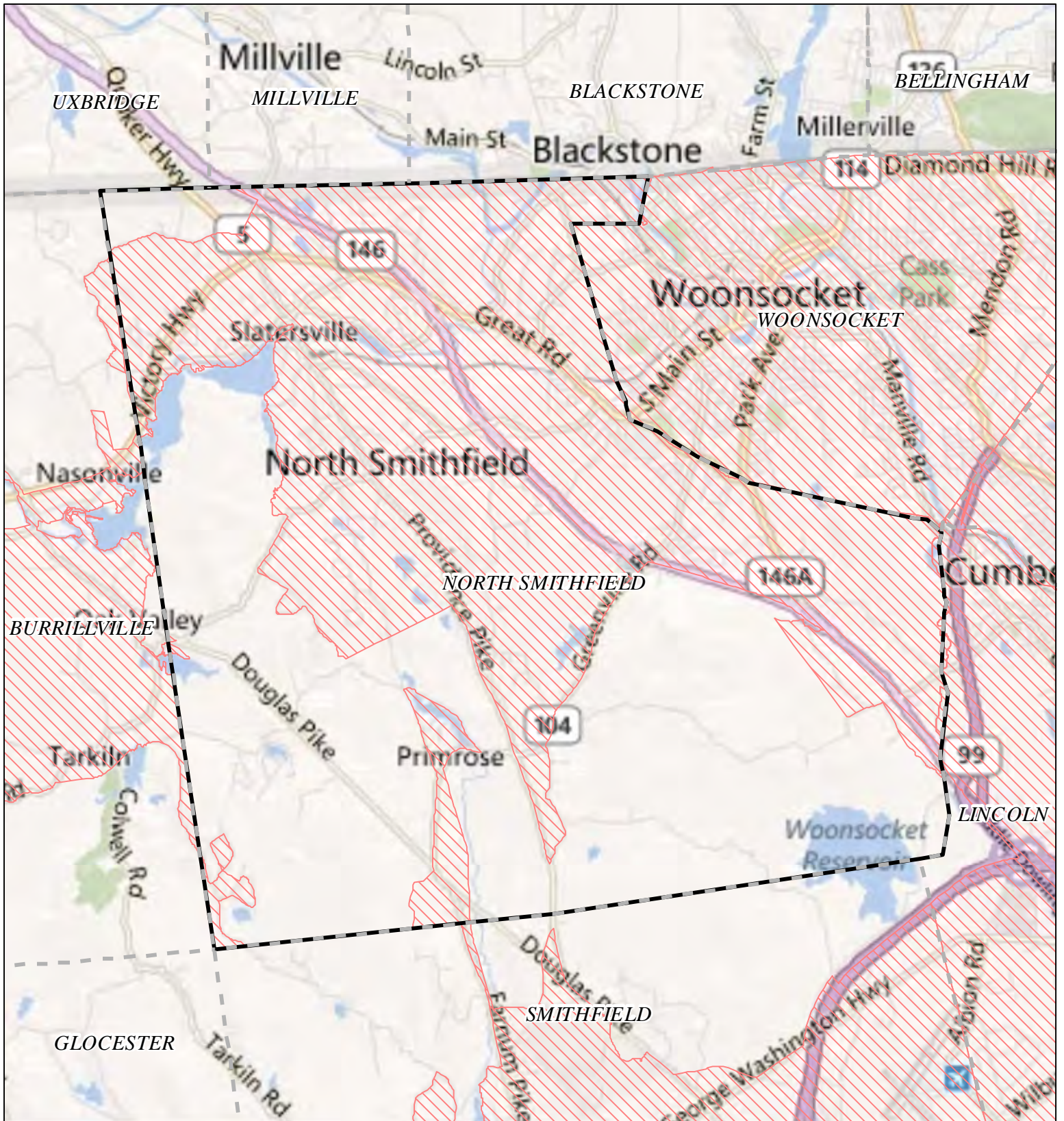
 Regulated Area (2010 Urbanized Area)



Town Population: 32 250  
Regulated Population: 32 250  
(Populations estimated from 2010 Census)




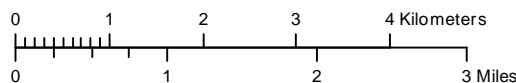
Urbanized Areas: US Census Bureau (2010)  
Town Boundaries: NAVTEQ  
Base map © 2009 Microsoft Corporation  
and its data suppliers



NPDES Phase II Stormwater Program  
Automatically Designated MS4 Areas

**North Smithfield RI**

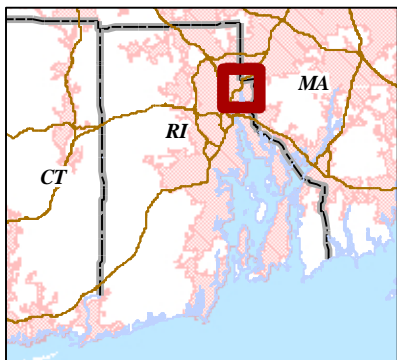
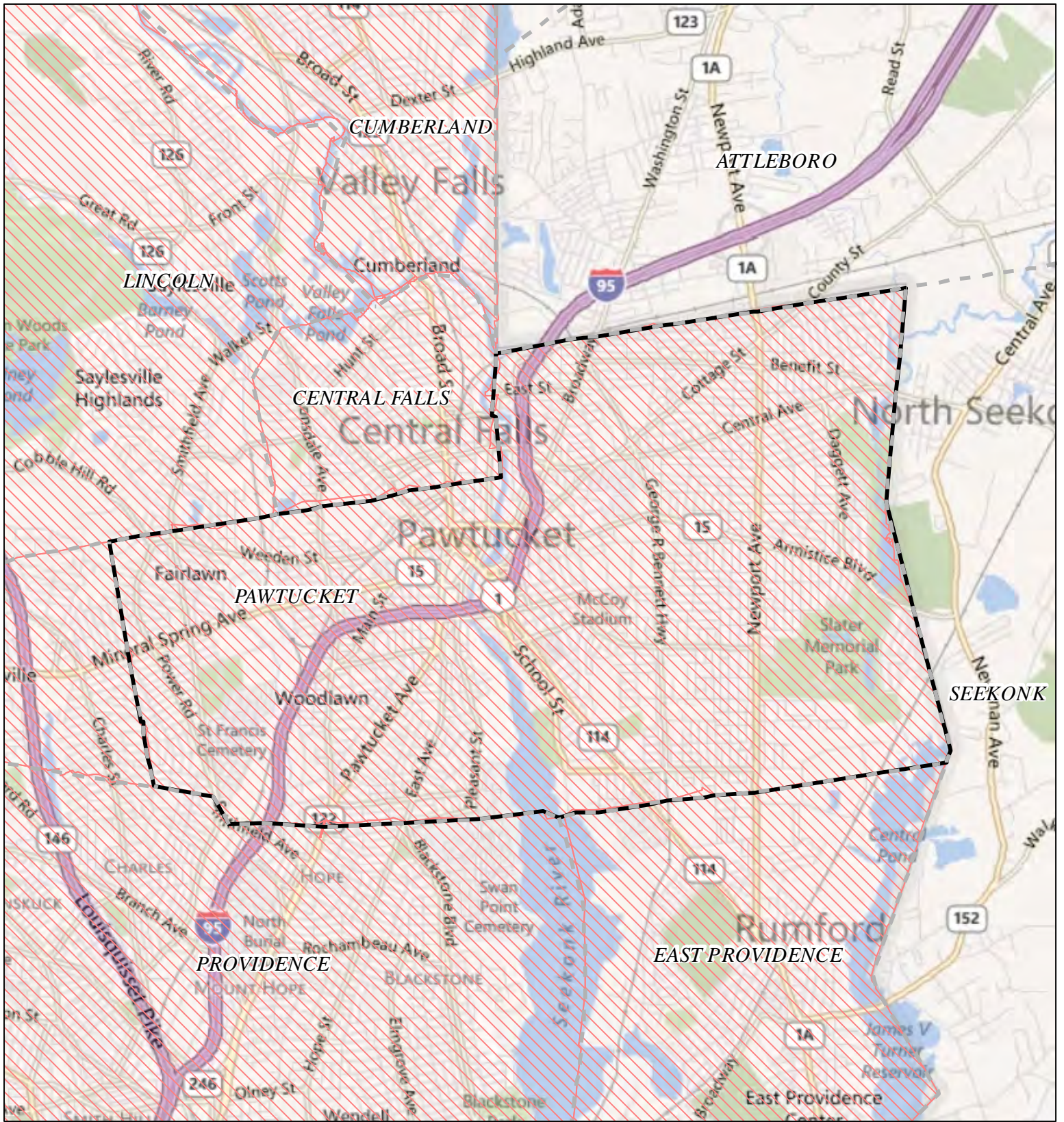
 Regulated Area (2010 Urbanized Area)



Town Population: 11 957  
Regulated Population: 10 123  
(Populations estimated from 2010 Census)




Urbanized Areas: US Census Bureau (2010)  
Town Boundaries: NAVTEQ  
Base map © 2009 Microsoft Corporation  
and its data suppliers



NPDES Phase II Stormwater Program  
Automatically Designated MS4 Areas

**Pawtucket RI**

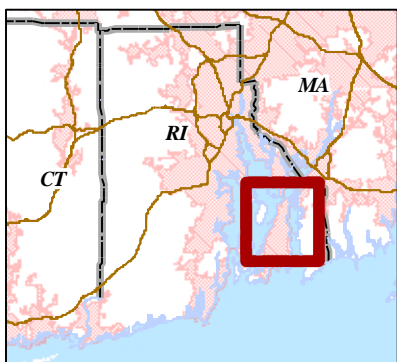
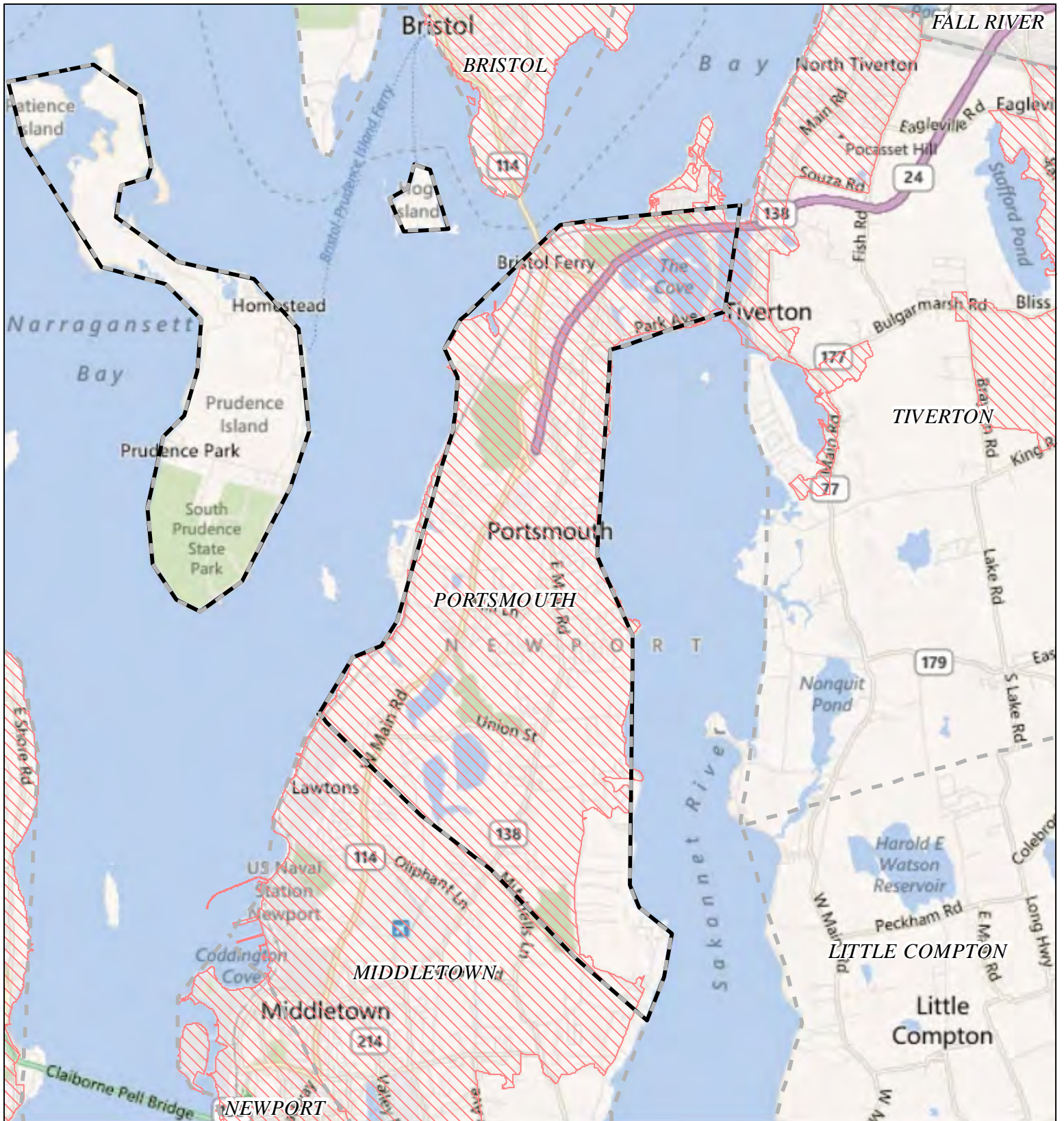
 Regulated Area (2010 Urbanized Area)



Town Population: 71 165  
Regulated Population: 71 165  
(Populations estimated from 2010 Census)




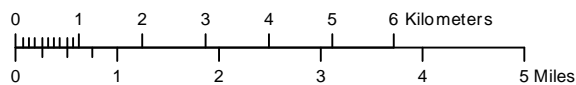
Urbanized Areas: US Census Bureau (2010)  
Town Boundaries: NAVTEQ  
Base map © 2009 Microsoft Corporation  
and its data suppliers



NPDES Phase II Stormwater Program  
Automatically Designated MS4 Areas

**Portsmouth RI**

 Regulated Area (2010 Urbanized Area)

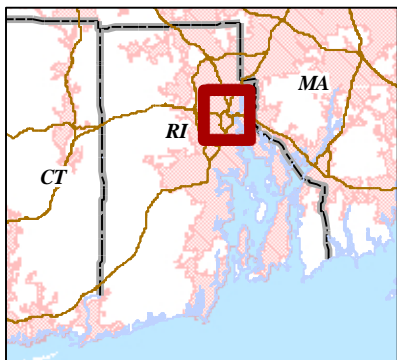
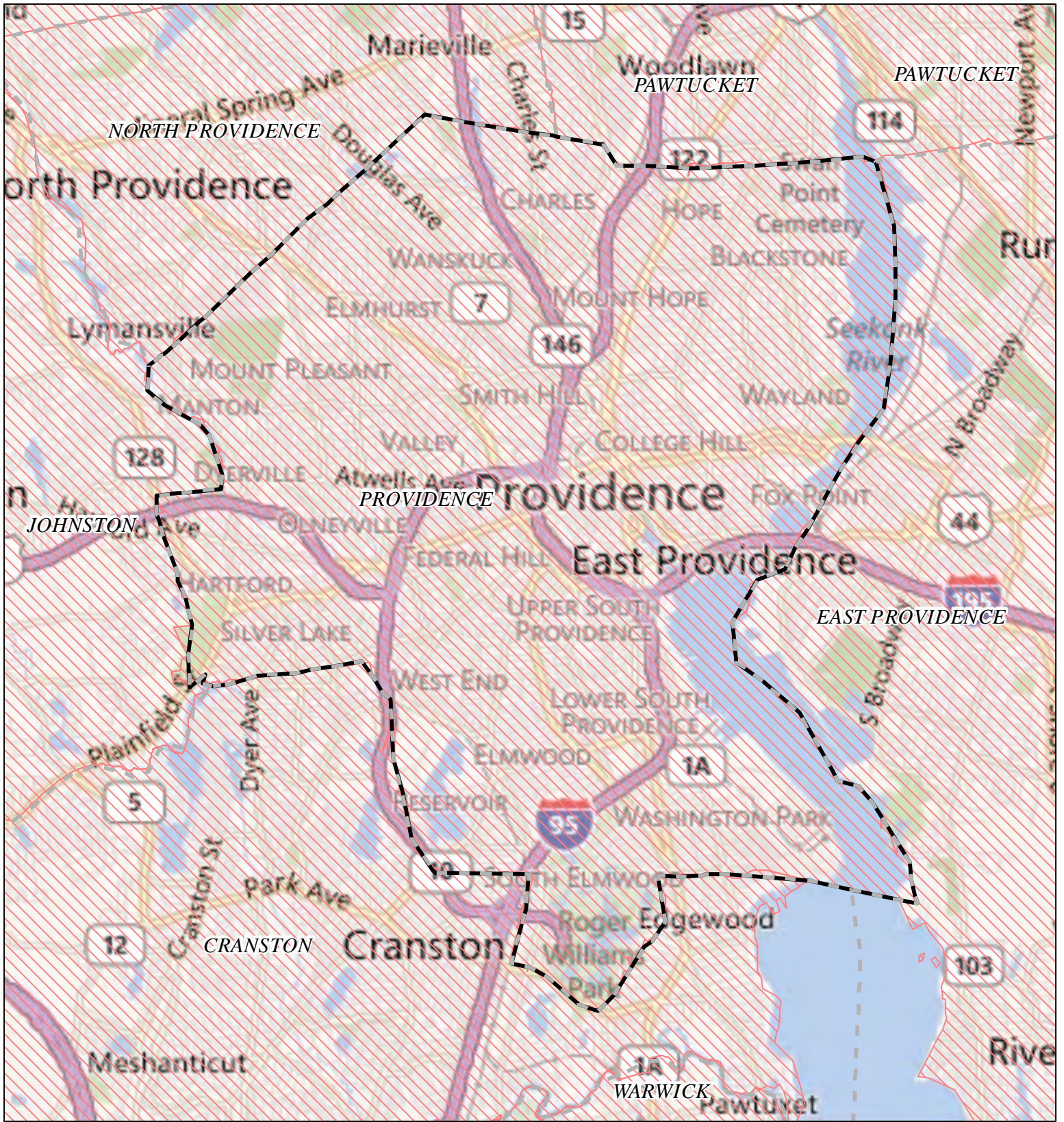


Town Population: 16432  
Regulated Population: 15696  
(Populations estimated from 2010 Census)




Urbanized Areas: US Census Bureau (2010)  
Town Boundaries: NAVTEQ  
Base map © 2009 Microsoft Corporation  
and its data suppliers

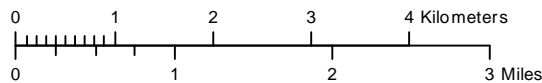




**NPDES Phase II Stormwater Program  
Automatically Designated MS4 Areas**

**Providence RI**

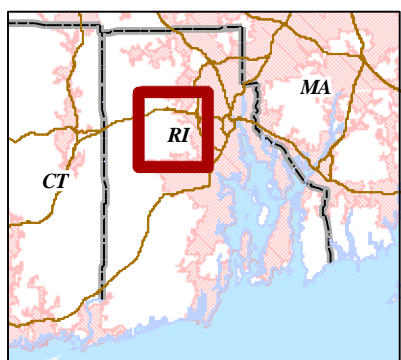
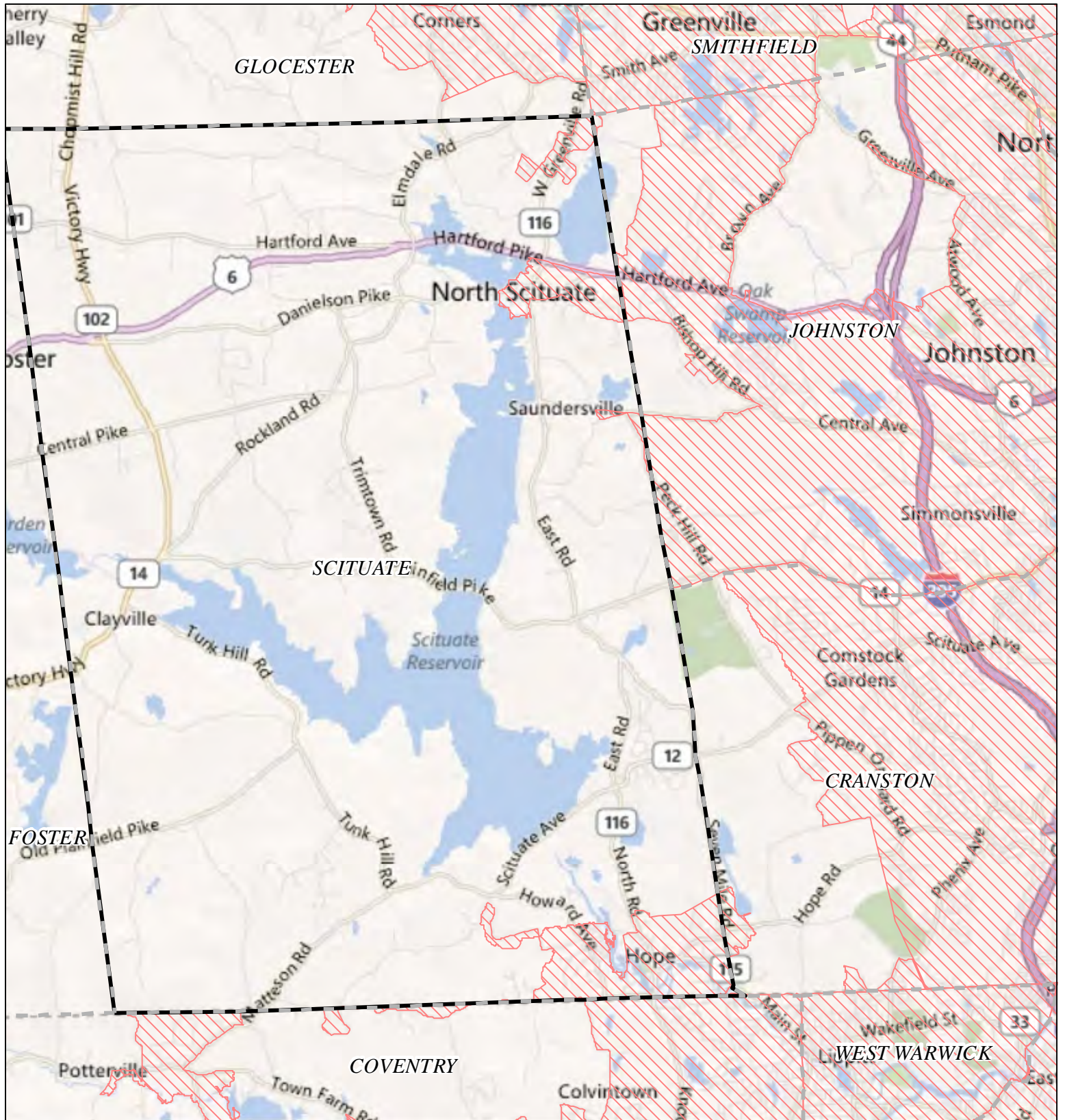
 Regulated Area (2010 Urbanized Area)



Town Population: 177828  
Regulated Population: 177828  
(Populations estimated from 2010 Census)




Urbanized Areas: US Census Bureau (2010)  
Town Boundaries: NAVTEQ  
Base map © 2009 Microsoft Corporation  
and its data suppliers

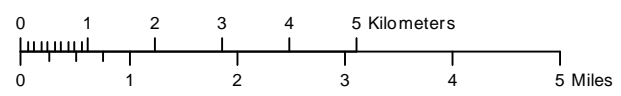


NPDES Phase II Stormwater Program  
Automatically Designated MS4 Areas

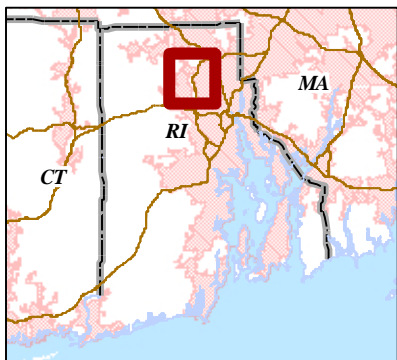
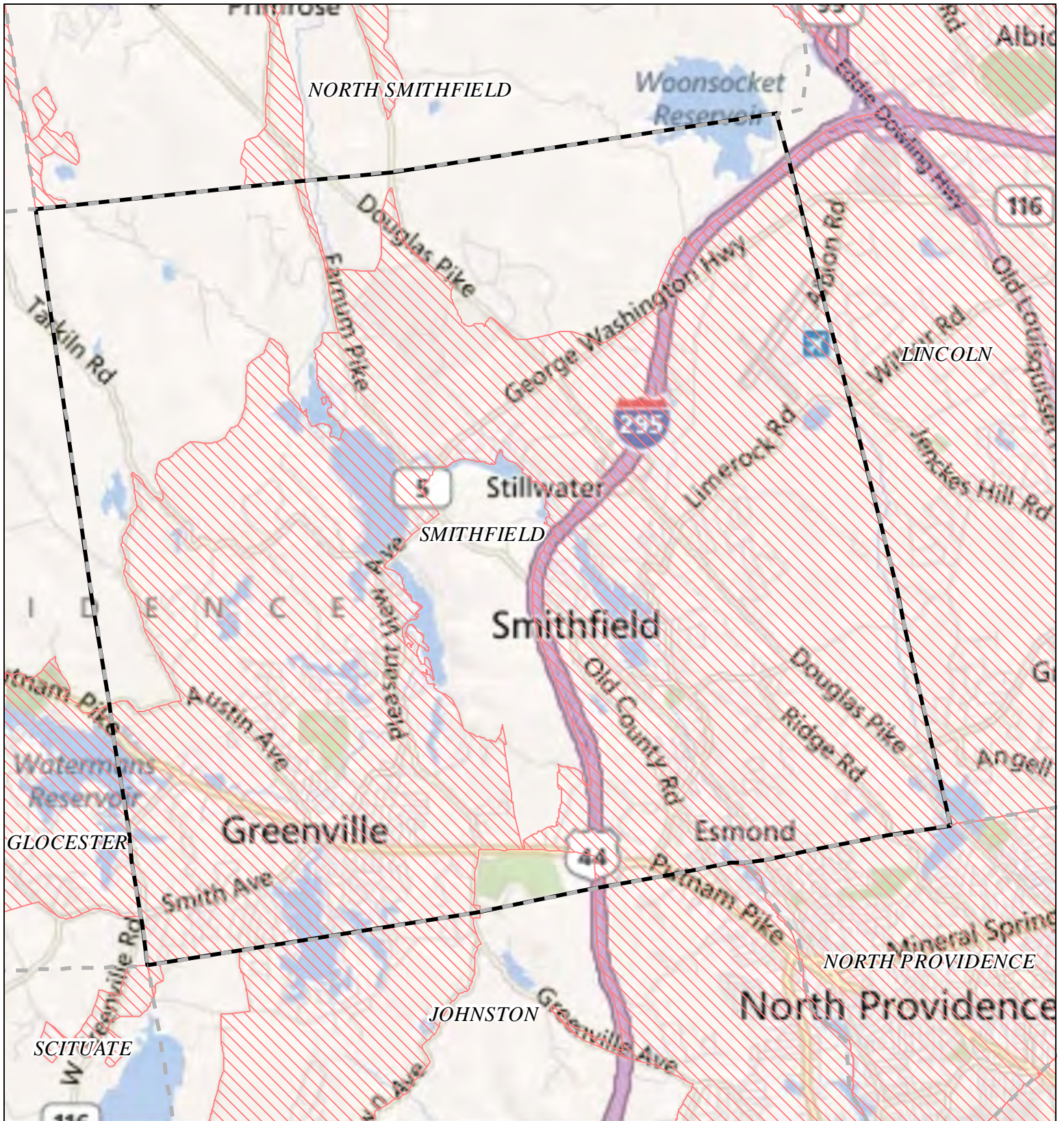
**Scituate RI**

 Regulated Area (2010 Urbanized Area)

Town Population: 10329  
Regulated Population: 2505  
(Populations estimated from 2010 Census)




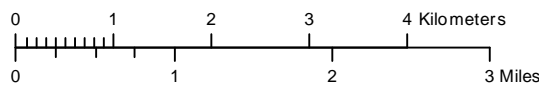
Urbanized Areas: US Census Bureau (2010)  
Town Boundaries: NAVTEQ  
Base map © 2009 Microsoft Corporation  
and its data suppliers



NPDES Phase II Stormwater Program  
Automatically Designated MS4 Areas

**Smithfield RI**

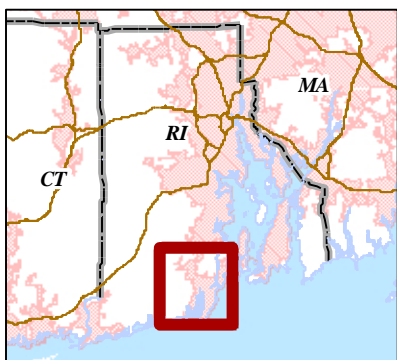
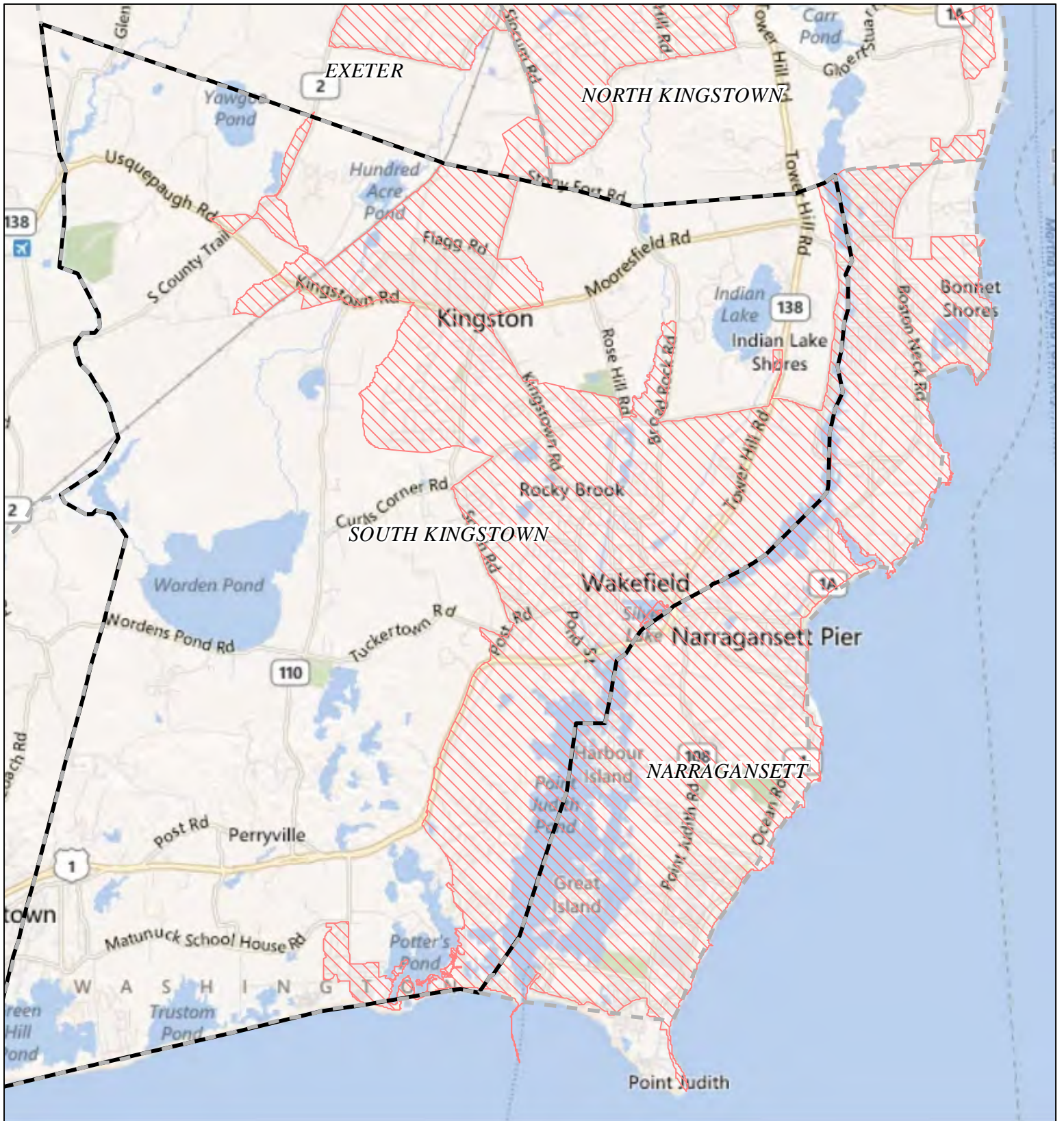
 Regulated Area (2010 Urbanized Area)



Town Population: 21 430  
Regulated Population: 20 295  
(Populations estimated from 2010 Census)




Urbanized Areas: US Census Bureau (2010)  
Town Boundaries: NAVTEQ  
Base map © 2009 Microsoft Corporation  
and its data suppliers



NPDES Phase II Stormwater Program  
Automatically Designated MS4 Areas

**South Kingstown RI**

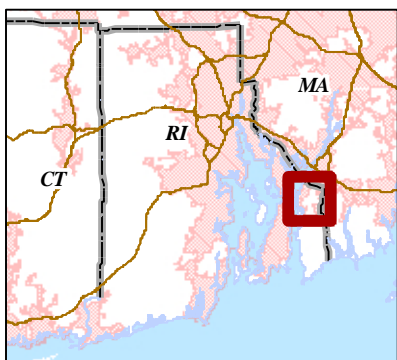
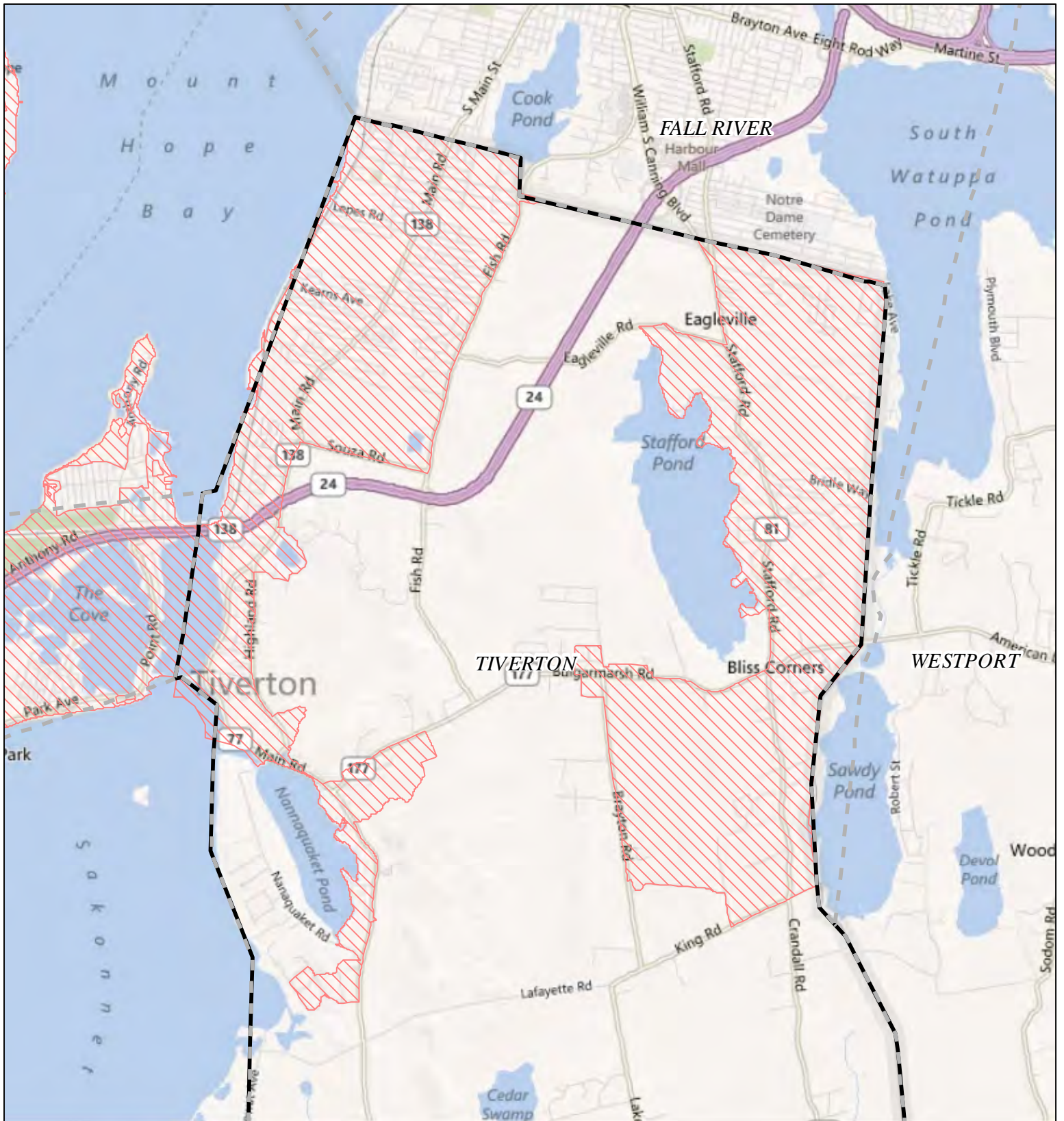
 Regulated Area (2010 Urbanized Area)

Town Population: 30639  
Regulated Population: 22109  
(Populations estimated from 2010 Census)




Urbanized Areas: US Census Bureau (2010)  
Town Boundaries: NAVTEQ  
Base map © 2009 Microsoft Corporation  
and its data suppliers





**NPDES Phase II Stormwater Program  
Automatically Designated MS4 Areas**


**Tiverton RI**

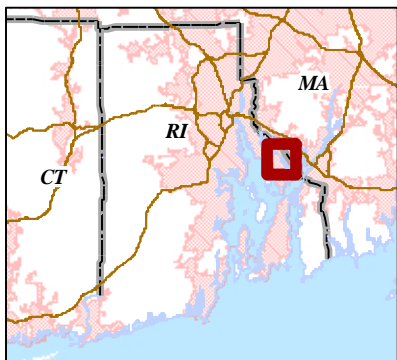
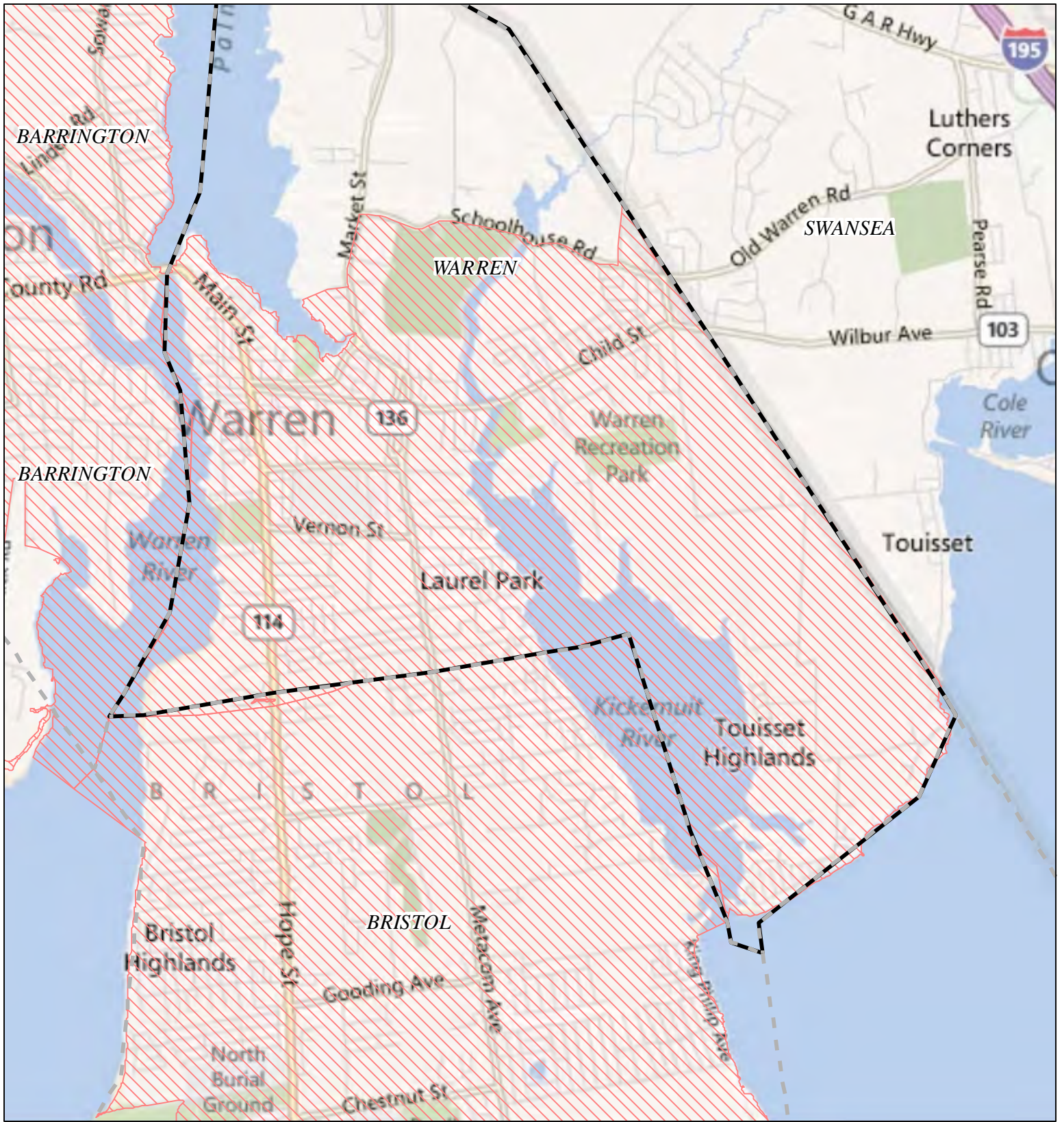
 Regulated Area (2010 Urbanized Area)

Town Population: 15740  
Regulated Population: 11184  
(Populations estimated from 2010 Census)




Urbanized Areas: US Census Bureau (2010)  
Town Boundaries: NAVTEQ  
Base map © 2009 Microsoft Corporation  
and its data suppliers





NPDES Phase II Stormwater Program  
Automatically Designated MS4 Areas

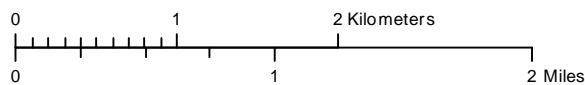
**Warren RI**

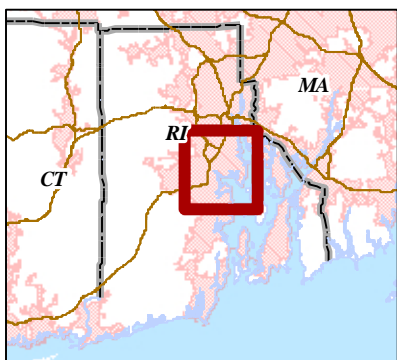
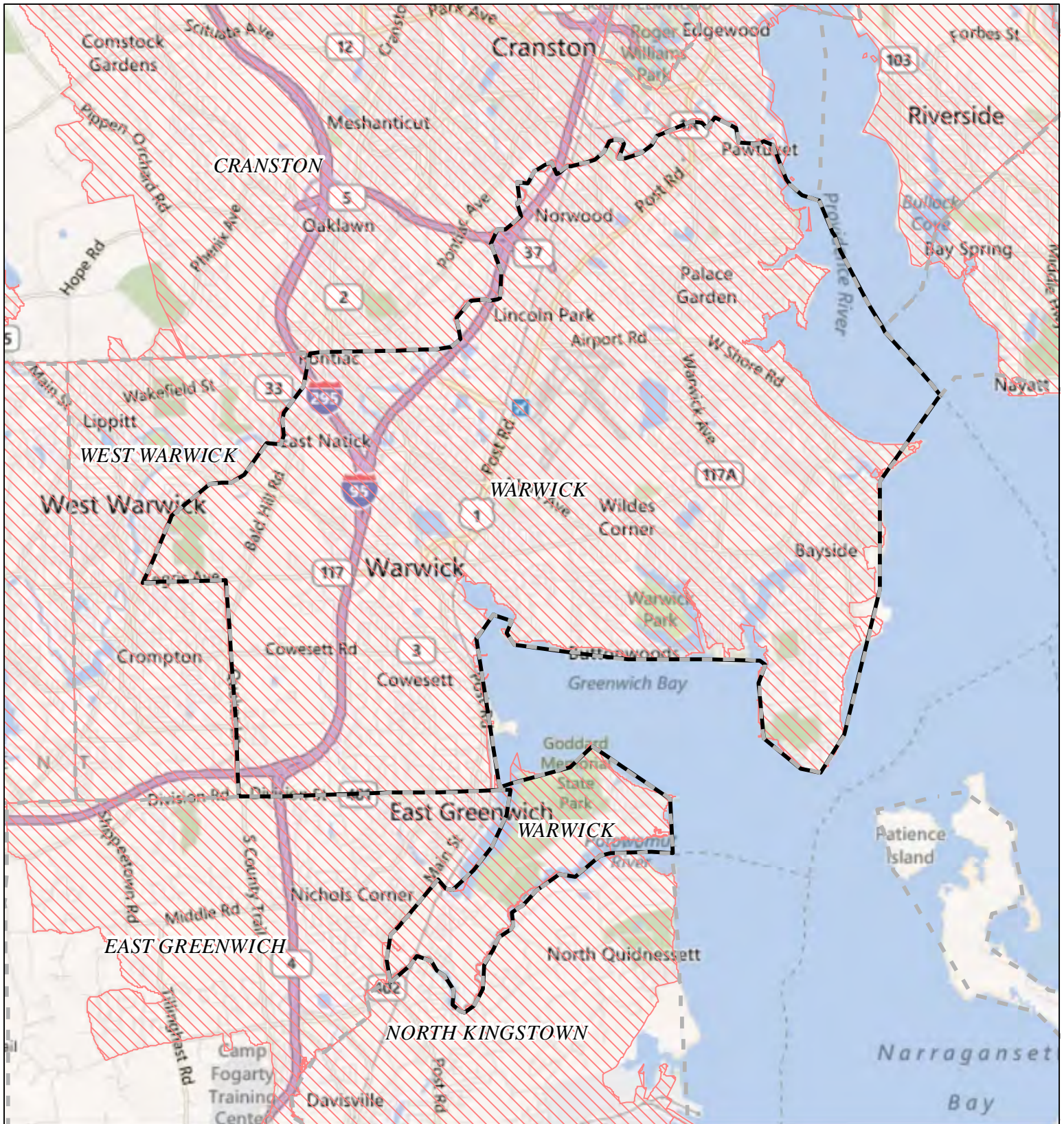
 Regulated Area (2010 Urbanized Area)

Town Population: 10611  
Regulated Population: 10187  
(Populations estimated from 2010 Census)




Urbanized Areas: US Census Bureau (2010)  
Town Boundaries: NAVTEQ  
Base map © 2009 Microsoft Corporation  
and its data suppliers

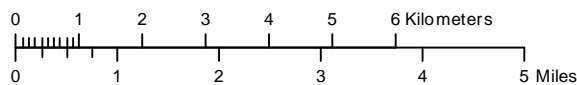




NPDES Phase II Stormwater Program  
Automatically Designated MS4 Areas

**Warwick RI**

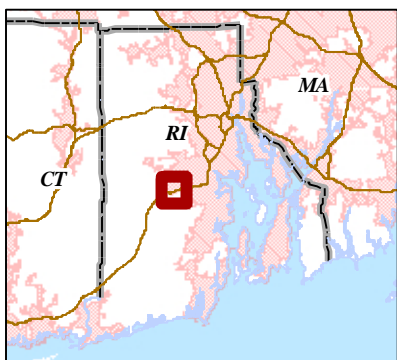
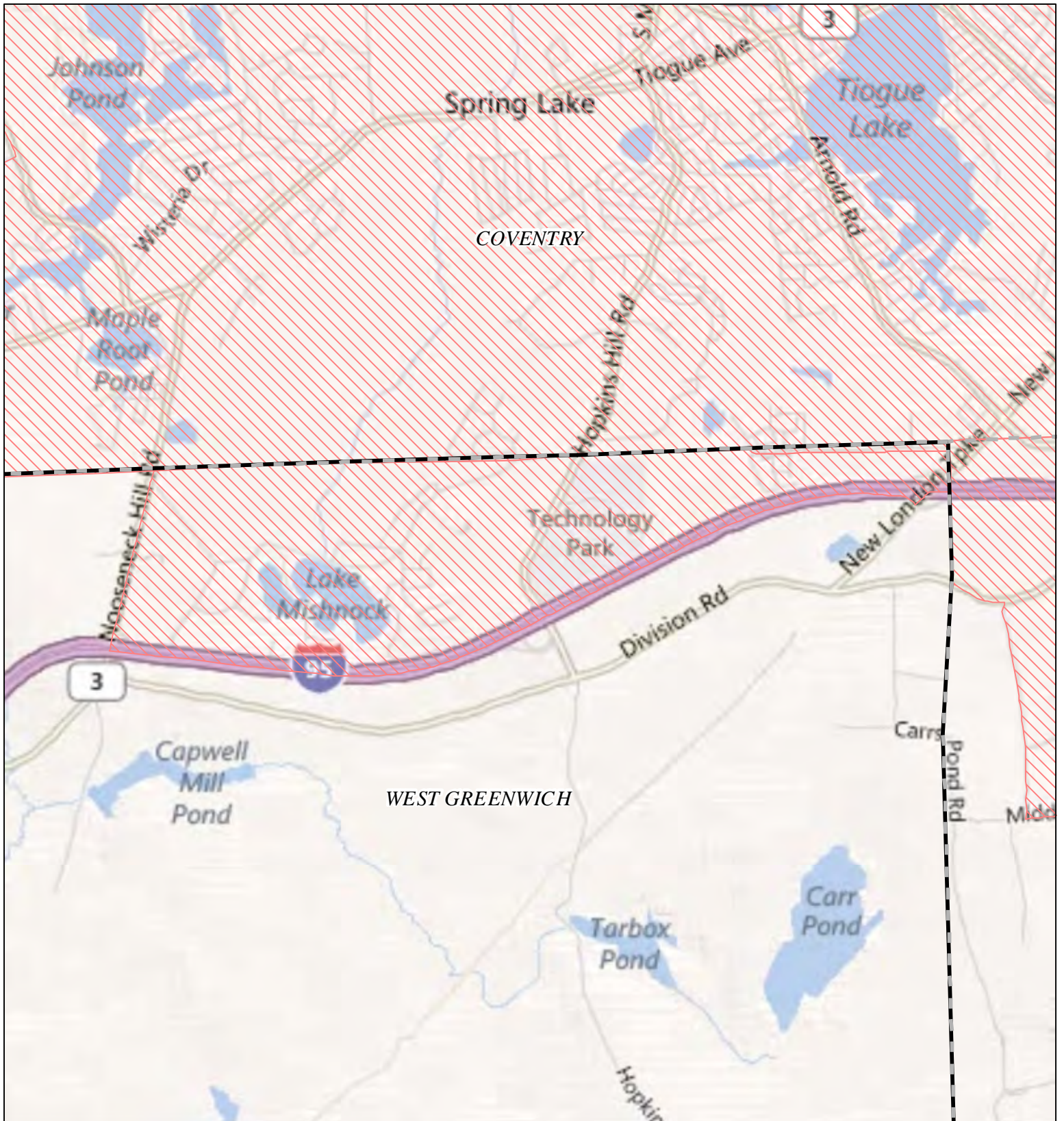
 Regulated Area (2010 Urbanized Area)



Town Population: 82 377  
Regulated Population: 82 377  
(Populations estimated from 2010 Census)




Urbanized Areas: US Census Bureau (2010)  
Town Boundaries: NAVTEQ  
Base map © 2009 Microsoft Corporation  
and its data suppliers



NPDES Phase II Stormwater Program  
Automatically Designated MS4 Areas

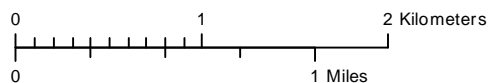
**West Greenwich RI**

 Regulated Area (2010 Urbanized Area)

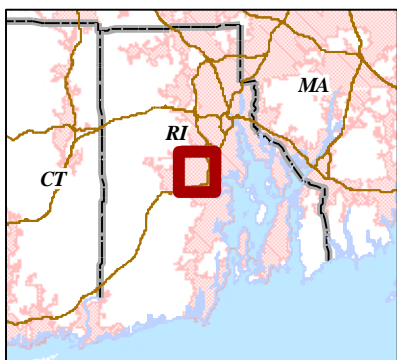
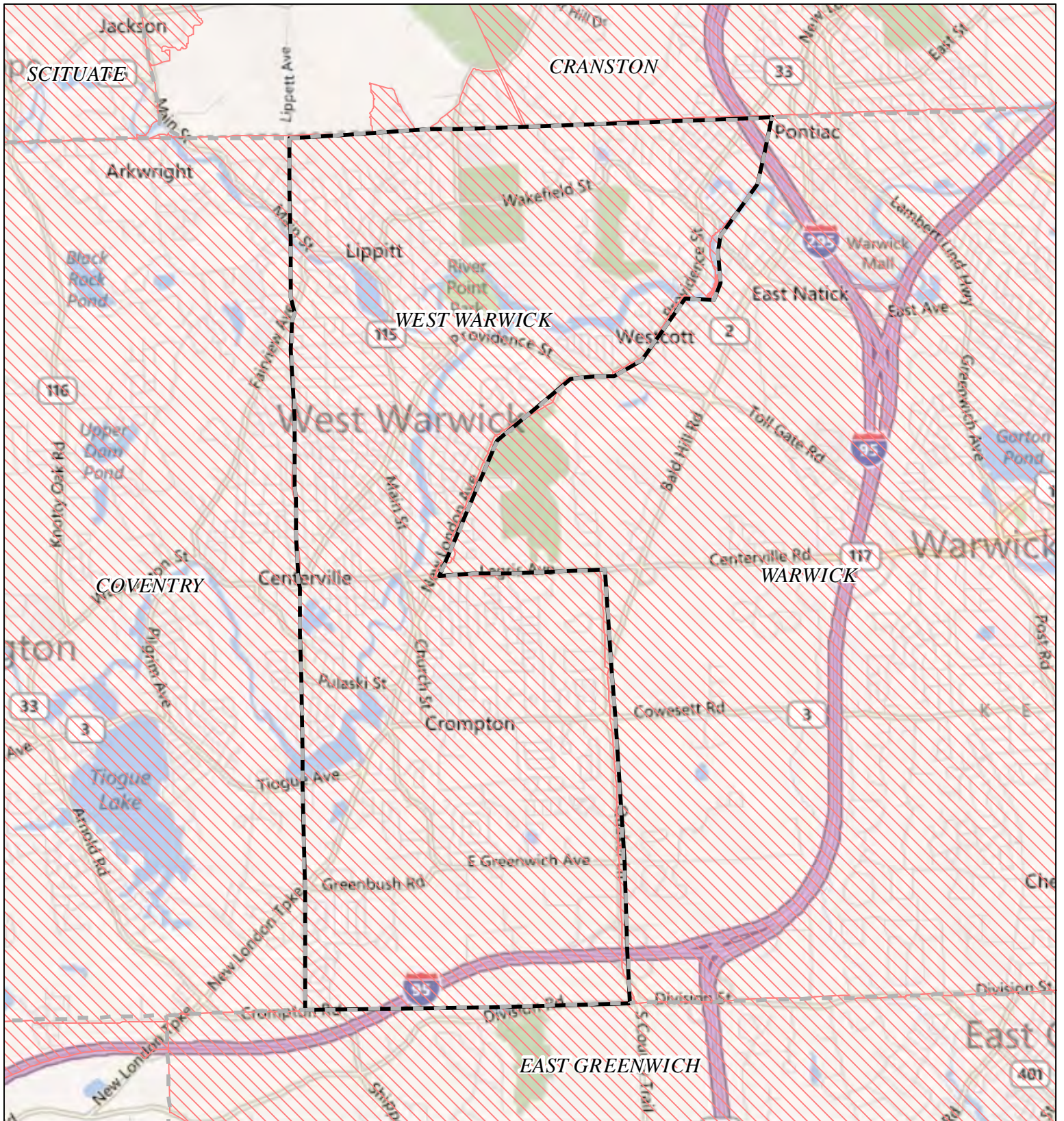
Town Population: 6133  
Regulated Population: 1554  
(Populations estimated from 2010 Census)



Urbanized Areas: US Census Bureau (2010)  
Town Boundaries: NAVTEQ  
Base map © 2009 Microsoft Corporation  
and its data suppliers




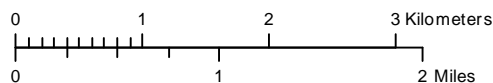




NPDES Phase II Stormwater Program  
Automatically Designated MS4 Areas

**West Warwick RI**

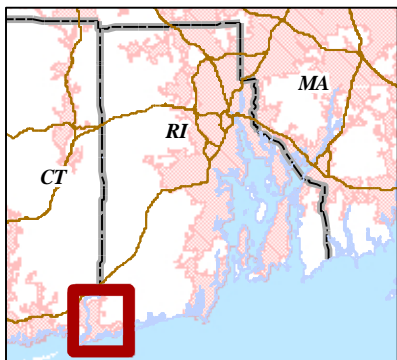
 Regulated Area (2010 Urbanized Area)



Town Population: 29214  
Regulated Population: 29214  
(Populations estimated from 2010 Census)




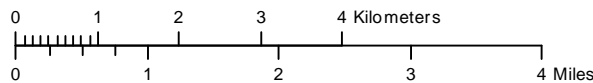
Urbanized Areas: US Census Bureau (2010)  
Town Boundaries: NAVTEQ  
Base map © 2009 Microsoft Corporation  
and its data suppliers



NPDES Phase II Stormwater Program  
Automatically Designated MS4 Areas

**Westerly RI**

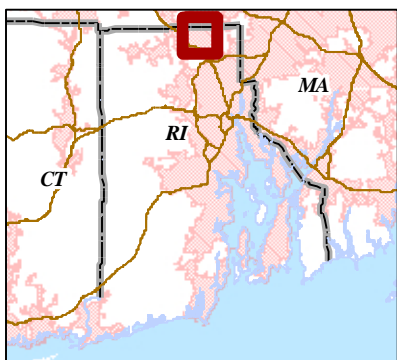
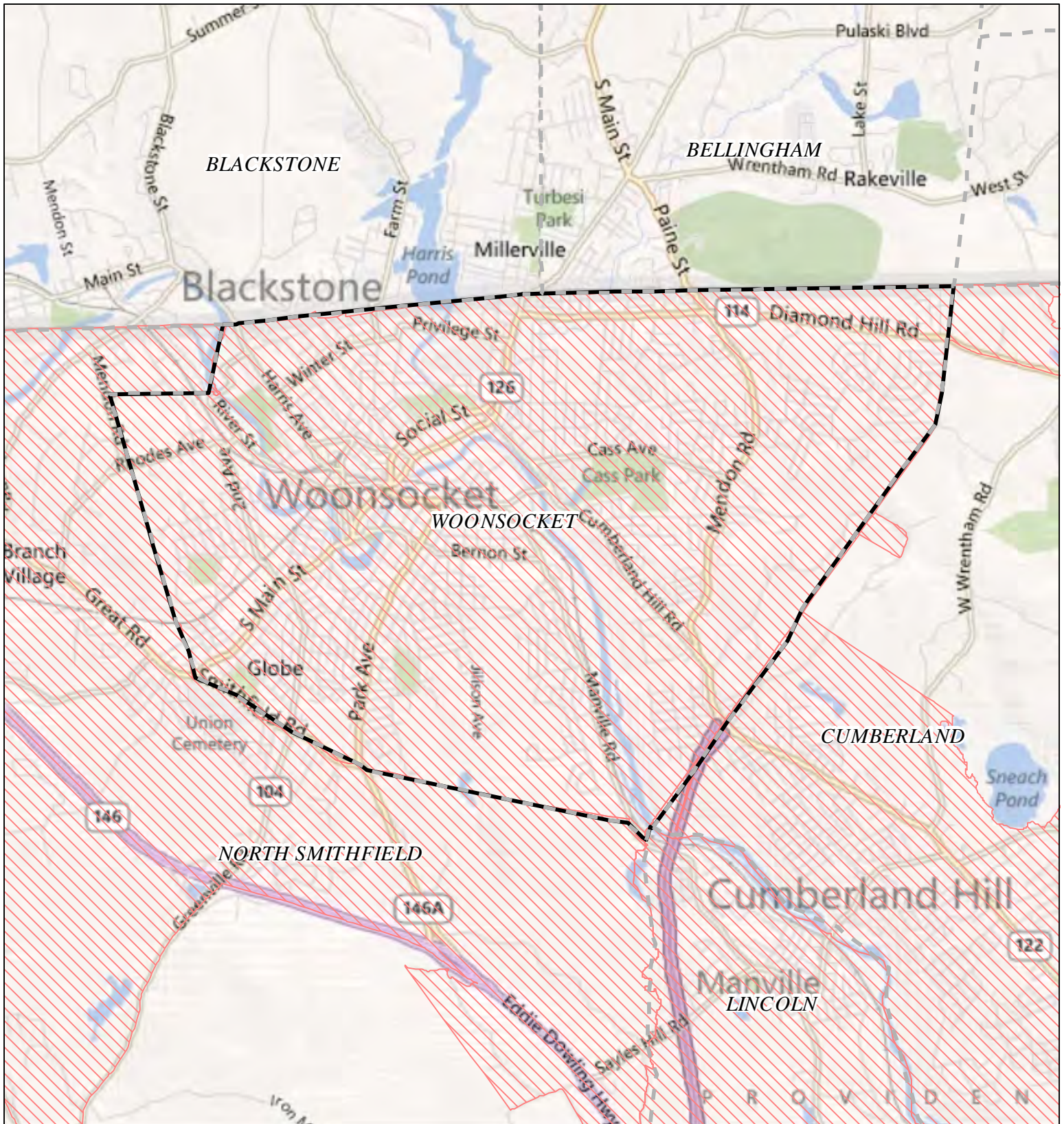
 Regulated Area (2010 Urbanized Area)



Town Population: 21932  
Regulated Population: 18916  
(Populations estimated from 2010 Census)




Urbanized Areas: US Census Bureau (2010)  
Town Boundaries: NAVTEQ  
Base map © 2009 Microsoft Corporation  
and its data suppliers



**NPDES Phase II Stormwater Program  
Automatically Designated MS4 Areas**

**Woonsocket RI**

 Regulated Area (2010 Urbanized Area)

Town Population: 41 188  
Regulated Population: 41 188  
(Populations estimated from 2010 Census)



Urbanized Areas: US Census Bureau (2010)  
Town Boundaries: NAVTEQ  
Base map © 2009 Microsoft Corporation  
and its data suppliers

