

From: Pallister, Donna [mailto:Donna.Pallister@arcadis-us.com]
Sent: Thursday, March 31, 2011 12:21 PM
To: Steve Fischbach
Cc: Reed, Ginny; Jeffrey Crawford; Tremblay, Stephen; Alan Sepe
Subject: RE: Location of new wells

Steve,

Here's the figure. The proposed new wells are MW-5, MW-6 and MW-7, in green. These locations would be easier to maintain over the long term. No evidence of groundwater contamination has been detected since the first wells were installed during the SIR, so there is no evidence that a source exists that will impact groundwater in the future.

Donna

Donna H. Pallister PE, LSP | Senior Environmental Engineer | donna.pallister@arcadis-us.com

ARCADIS U.S., Inc. | 300 Metro Center Boulevard, Suite 250 | Warwick, RI 02886
T. 401.738.3887 | M. 401.255.9619 | F. 401.732.1686
www.arcadis-us.com

Professional Registration/PE-RI, 5659 | LSP-MA, 7669

ARCADIS, Imagine the result
Please consider the environment before printing this email.

From: Reed, Ginny
Sent: Thursday, March 31, 2011 9:03 AM
To: Steve Fischbach
Cc: Pallister, Donna
Subject: RE: Location of new wells

Mr. Fischbach: Donna is schedule to be in the office tomorrow (Friday) – if she checks her e-mail prior to that I'm sure she will direct me to release the site map to you.

Ginny Reed

From: Steve Fischbach [mailto:steve.fischbach@gmail.com]
Sent: Tuesday, March 29, 2011 5:03 PM
To: Reed, Ginny
Subject: Fwd: Location of new wells

Dear Ms. Reed:















I sent the email below to Donna Pallister. I understand she is away until 4/1 and that you

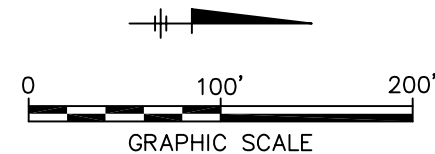
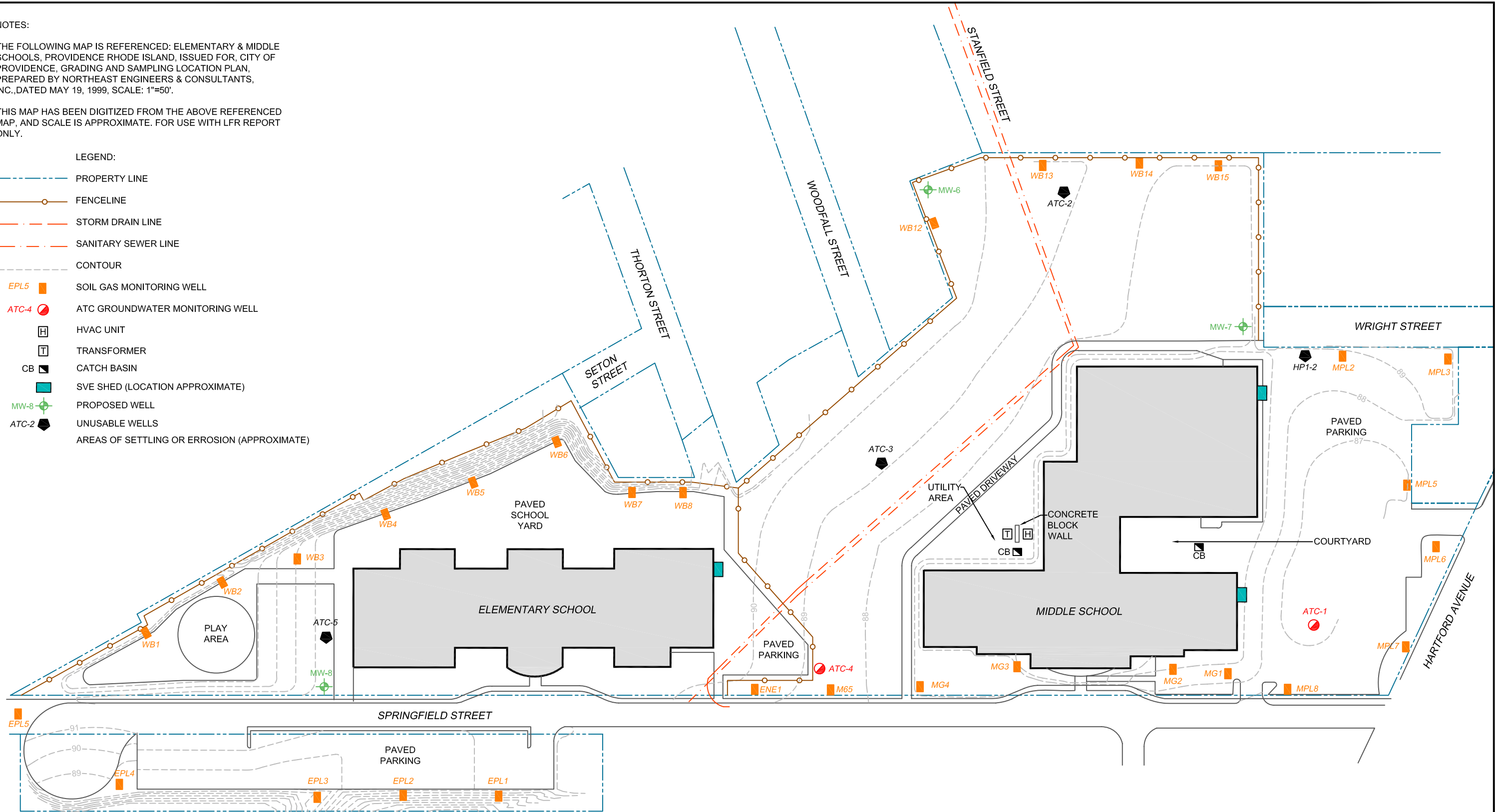
NOTES:


THE FOLLOWING MAP IS REFERENCED: ELEMENTARY & MIDDLE SCHOOLS, PROVIDENCE RHODE ISLAND, ISSUED FOR, CITY OF PROVIDENCE, GRADING AND SAMPLING LOCATION PLAN, PREPARED BY NORTHEAST ENGINEERS & CONSULTANTS, INC., DATED MAY 19, 1999, SCALE: 1"=50'.

THIS MAP HAS BEEN DIGITIZED FROM THE ABOVE REFERENCED MAP, AND SCALE IS APPROXIMATE. FOR USE WITH LFR REPORT ONLY.

LEGEND:

-  PROPERTY LINE
-  FENCELINE
-  STORM DRAIN LINE
-  SANITARY SEWER LINE
-  CONTOUR
-  EPL5 SOIL GAS MONITORING WELL
-  ATC-4 ATC GROUNDWATER MONITORING WELL
-  HVAC UNIT
-  TRANSFORMER
-  CATCH BASIN
-  SVE SHED (LOCATION APPROXIMATE)
-  MW-8 PROPOSED WELL
-  ATC-2 UNUSABLE WELLS
-  AREAS OF SETTLING OR ERROSION (APPROXIMATE)



SPRINGFIELD STREET SCHOOL COMPLEX SPRINGFIELD STREET PROVIDENCE, RHODE ISLAND	
SITE PLAN	
	FIGURE 2

CITY: MANCHESTER, CT DIV/GROUP: ENVCAD DR: B. SMALL PW: TM: PLOTTED: 3/24/2011 12:38 PM BY: SMALL, BRIAN
 G:\ENVCAD\Manchester\ACT\WK0121520007\0001\WK0121520007.dwg LAYOUT: FIGURE 1 SAVED: 3/24/2011 12:32 PM ACADVER: 18.05 (LMS TECH) PAGESETUP: PLOTSTYLETABLE: PLOTTED: 3/24/2011 12:38 PM BY: SMALL, BRIAN