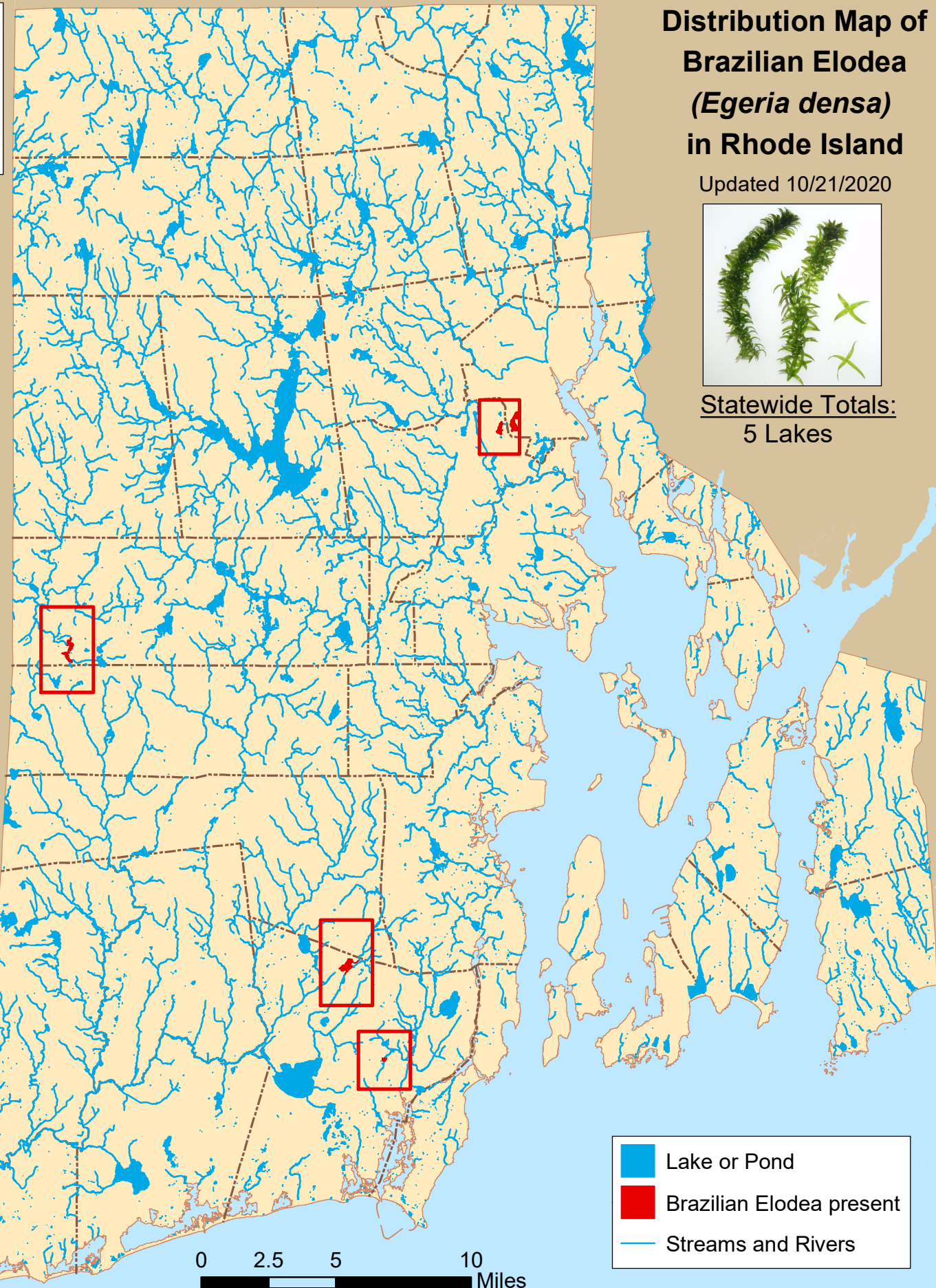





Distribution Map of Brazilian Elodea (*Egeria densa*) in Rhode Island

Updated 10/21/2020



Statewide Totals:
5 Lakes



-  Lake or Pond
-  Brazilian Elodea present
-  Streams and Rivers

Note: Documentation based on surveys performed 2007-2020 by Rhode Island Department of Environmental Management (RIDEM) Office of Water Resources. AIS refers only to those plant species present in the floating and submergent plant communities. More information available online: <http://www.dem.ri.gov/programs/water/quality/surface-water/aisplant.php>



Distribution of Brazilian elodea (*Egeria densa*) in RI

river segments listed first alphabetically; then lakes listed by city or town

<u>Town</u>	<u>Waterbody Name</u>	<u>First documented</u>	<u>Last Surveyed</u>
<u>Coventry</u>			
1	Arnold Pond	9/2/2009	9/2/2009
<u>Cranston</u>			
2	Spectacle Pond	9/26/2012	9/26/2012
<u>Providence</u>			
3	Mashapaug Pond	8/8/2019	8/8/2019
<u>South Kingstown</u>			
4	Hundred Acre Pond	9/3/2009	9/3/2009
5	Peace Dale Reservoir	7/6/2017	8/10/2017